

CITY OF GARDEN GROVE, CALIFORNIA

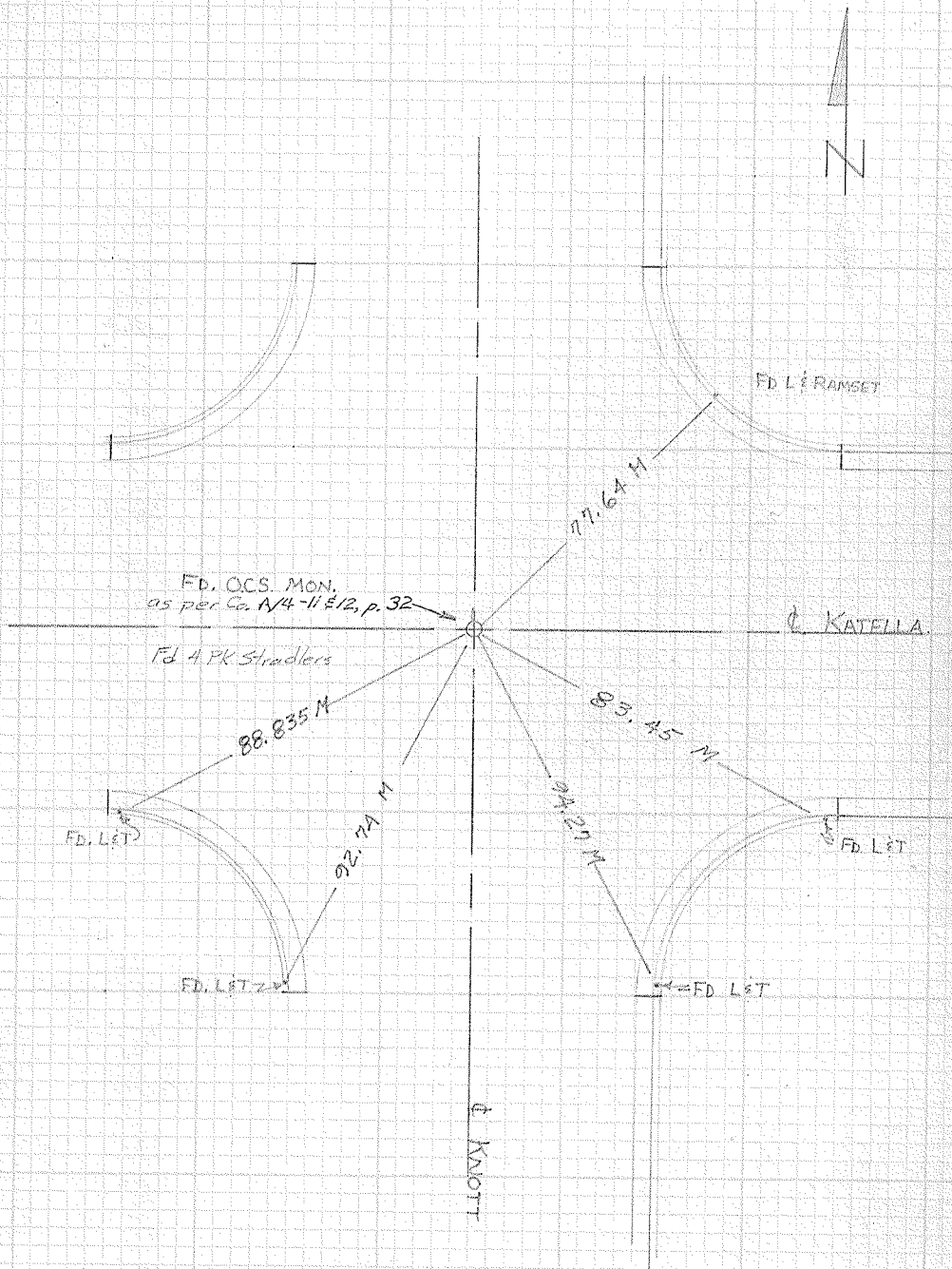
SURVEY OF Katella & Knott T B NO. 1 PAGE 1

SURVEY BY Simons & Party TRACT NO. \_\_\_\_\_

DATE May 22, 1968

DO NOT EXTEND NOTES THIS SIDE OF LINE

SURVEYORS SERVICE COMPANY - A MESA - STOCK NO. 411



W.P. 11/22/68 p. 759

W.P.

CITY OF GARDEN GROVE, CALIFORNIA

SURVEY OF *Katella & Knott* T B NO. *1* PAGE *1A*

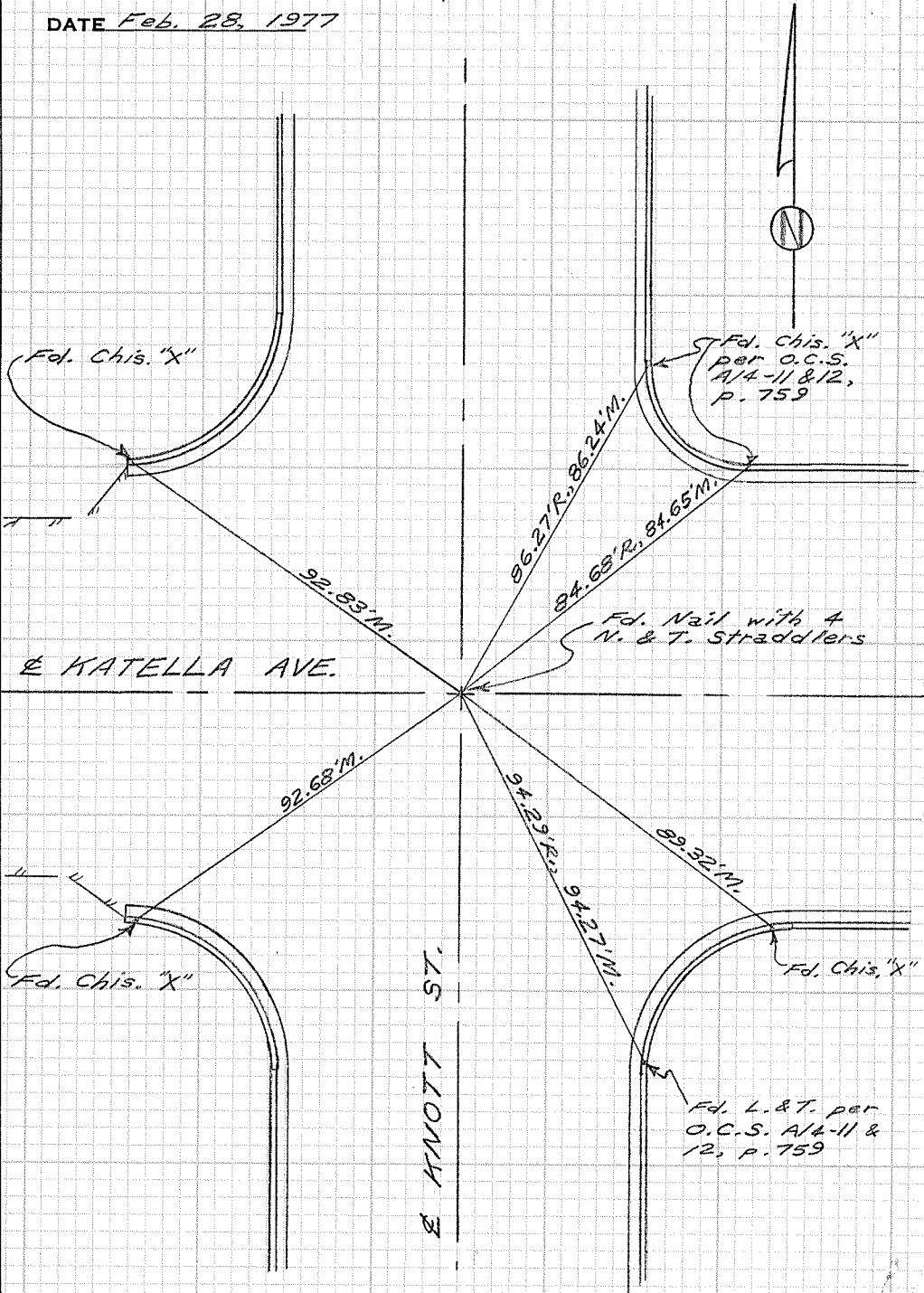
SURVEY BY *Prickett & Party* TRACT NO. \_\_\_\_\_

DATE *Feb. 28, 1977*

DO NOT EXTEND NOTES THIS SIDE OF LINE

MESA - STOCK NO. 411

SURVEYORS SERVICE COMPAN



CITY OF GARDEN GROVE, CALIFORNIA

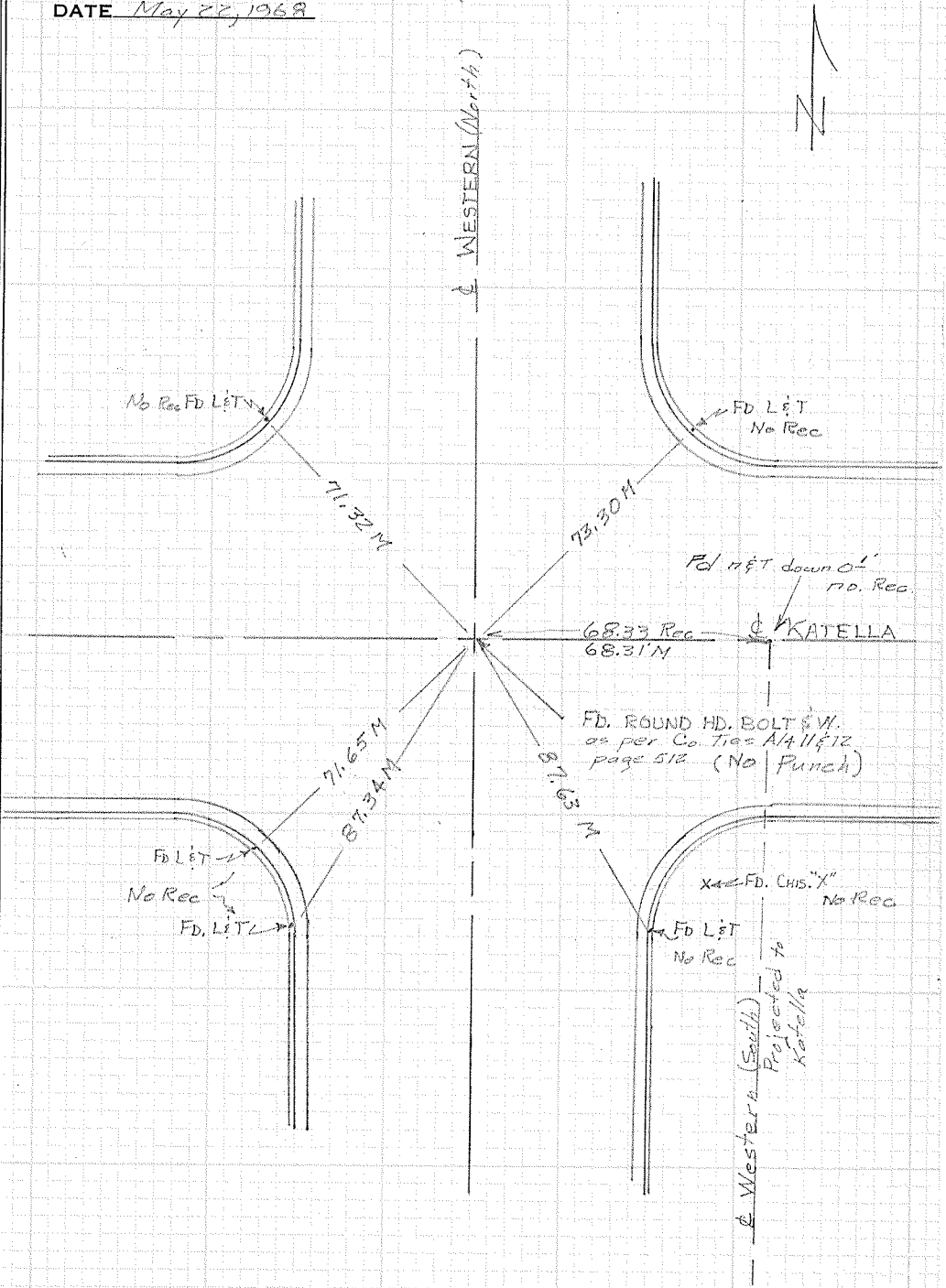
SURVEY OF Katella & Western T B NO. 1 PAGE 2

SURVEY BY Simons & Party TRACT NO. \_\_\_\_\_

DATE May 22, 1968

DO NOT EXTEND NOTES THIS SIDE OF LINE

SURVEYORS SERVICE COMPANY, COSTA MESA - STOCK NO. 411



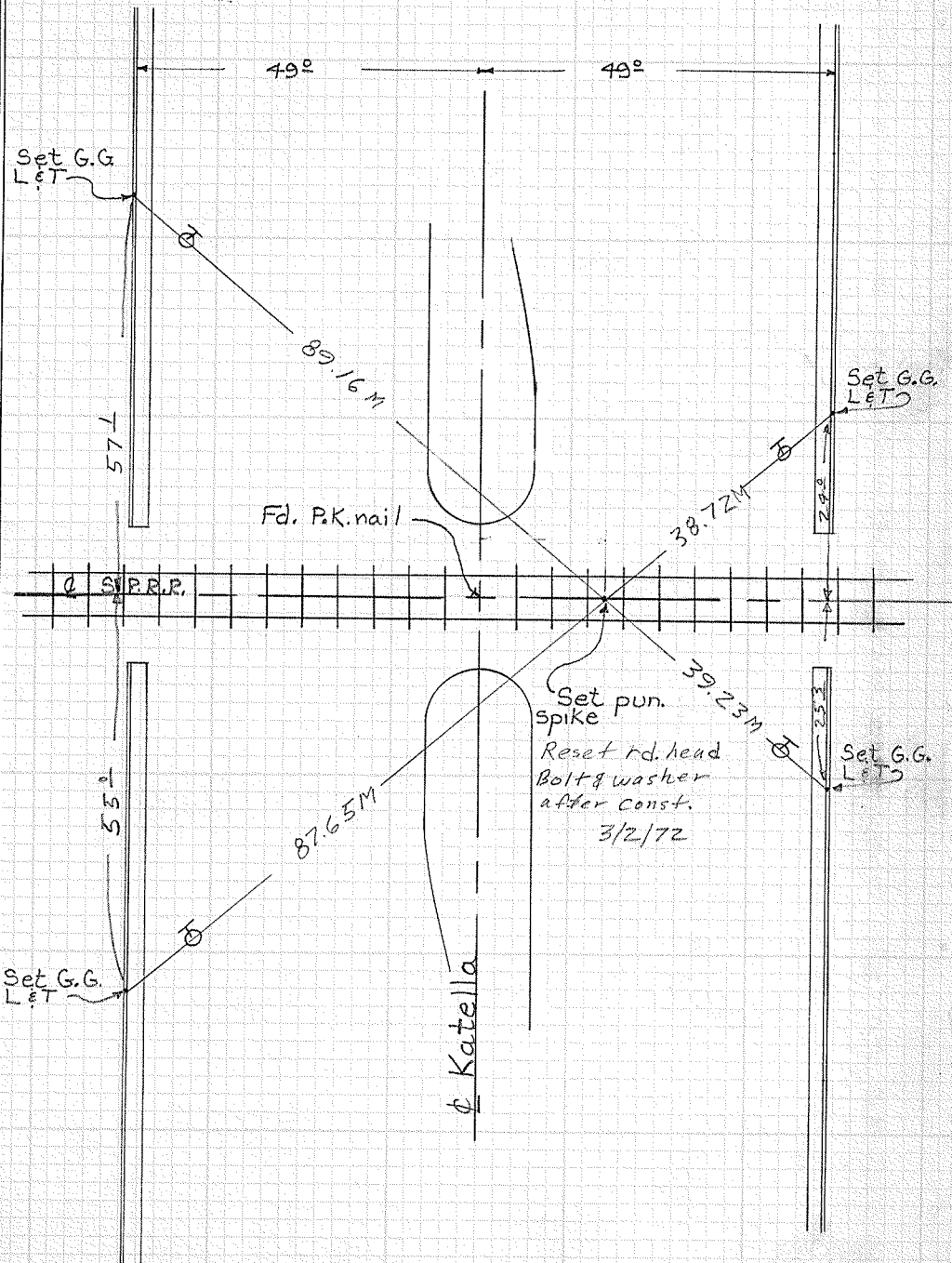
CITY OF GARDEN GROVE, CALIFORNIA

SURVEY OF Katella & S.F.R.R. Transit Line B NO. 1 PAGE 3

SURVEY BY Tuggle & Party TRACT NO. \_\_\_\_\_

DATE June, 1970

DO NOT EXTEND NOTES THIS SIDE OF LINE



CITY OF GARDEN GROVE, CALIFORNIA

SURVEY OF Katella & Beach Blvd T B NO. 1 PAGE 4

SURVEY BY Simons & Party TRACT NO. \_\_\_\_\_

DATE May 22, 1968

DO NOT EXTEND NOTES THIS SIDE OF LINE

SURVEYORS SERVICE COMPANY, COSTA MESA - STOCK NO. 411

Section line  
of Const. Beach Blvd

of Beach Blvd

Note: See State  
of Calif. Div. of  
Highways for Record  
of ties.

Fd chis "x"  
marked 3

Fd chis "x"  
marked 3

Fd 2" nails  
of part

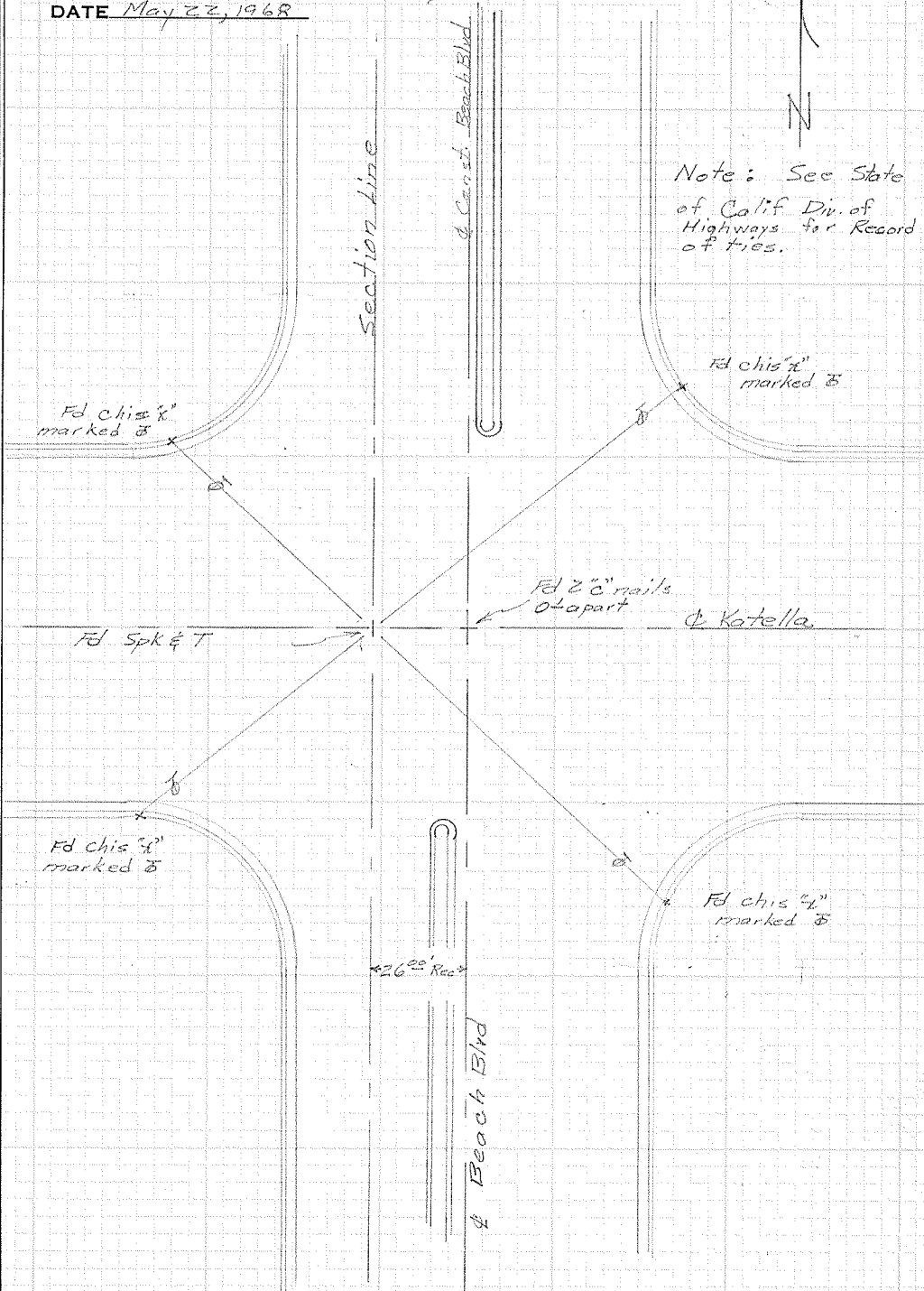
Fd Spk & T

of Katella

Fd chis "x"  
marked 3

Fd chis "x"  
marked 3

426.25' Rec'd



CITY OF GARDEN GROVE, CALIFORNIA

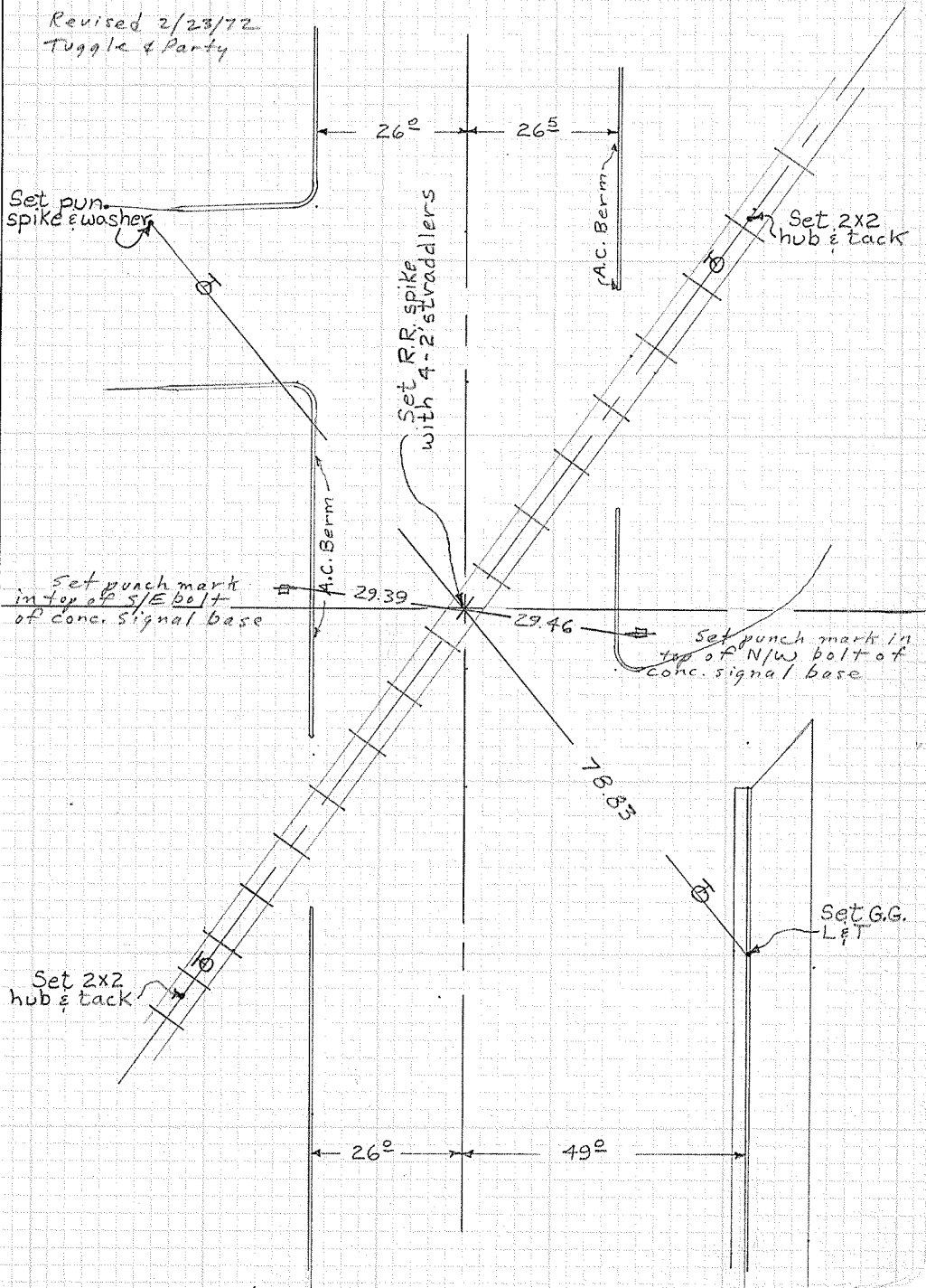
SURVEY OF Katella & P.E. RR. Transit Line T B NO. 1 PAGE 5

SURVEY BY Lyster & Party TRACT NO. \_\_\_\_\_

DATE June 22, 1970

Revised 2/23/72  
Tuggle & Party

DO NOT EXTEND NOTES THIS SIDE OF LINE



CITY OF GARDEN GROVE, CALIFORNIA

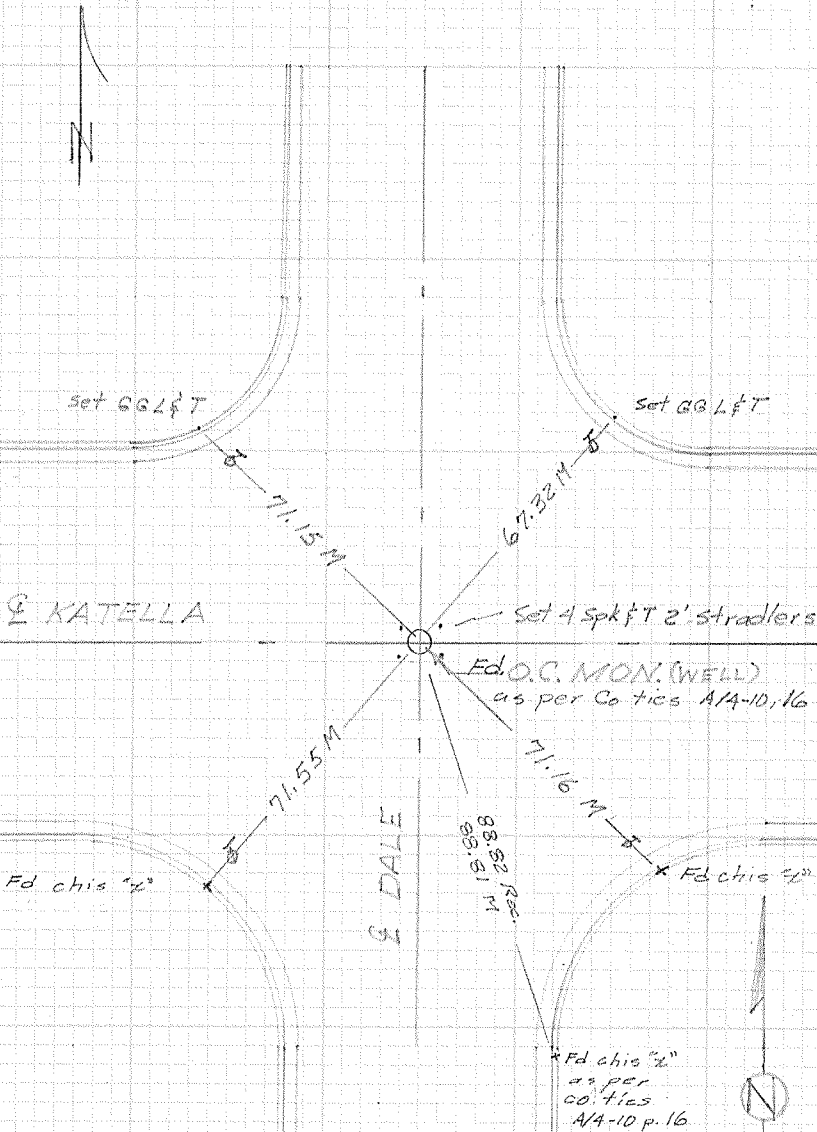
SURVEY OF Katella & Dale T B NO. 1 PAGE 6

SURVEY BY Simons & Party TRACT NO. \_\_\_\_\_

DATE May 22, 1968

SURVEYORS SERVICE COMPANY, COSTA MESA - STOCK NO. 411

DO NOT EXTEND NOTES THIS SIDE OF LINE



CITY OF GARDEN GROVE, CALIFORNIA

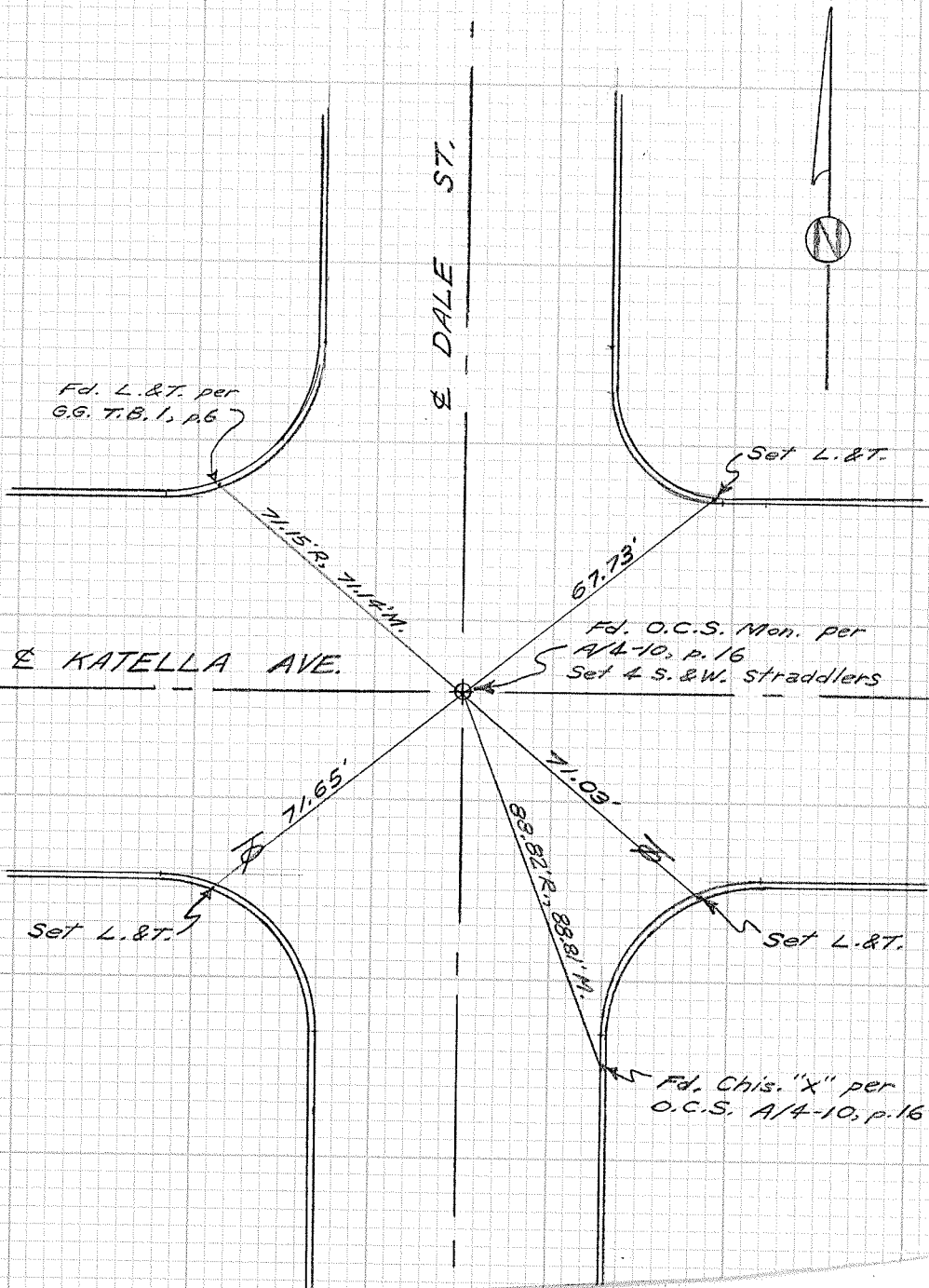
SURVEY OF Katella & Dale T B NO. 1 PAGE 6A

SURVEY BY Prickett & Party TRACT NO. \_\_\_\_\_

DATE Feb. 22, 1977

SURVEYORS SERVICE COMPANY, COSTA MESA - STOCK NO. 411

DO NOT EXTEND NOTES THIS SIDE OF LINE





CITY OF GARDEN GROVE, CALIFORNIA

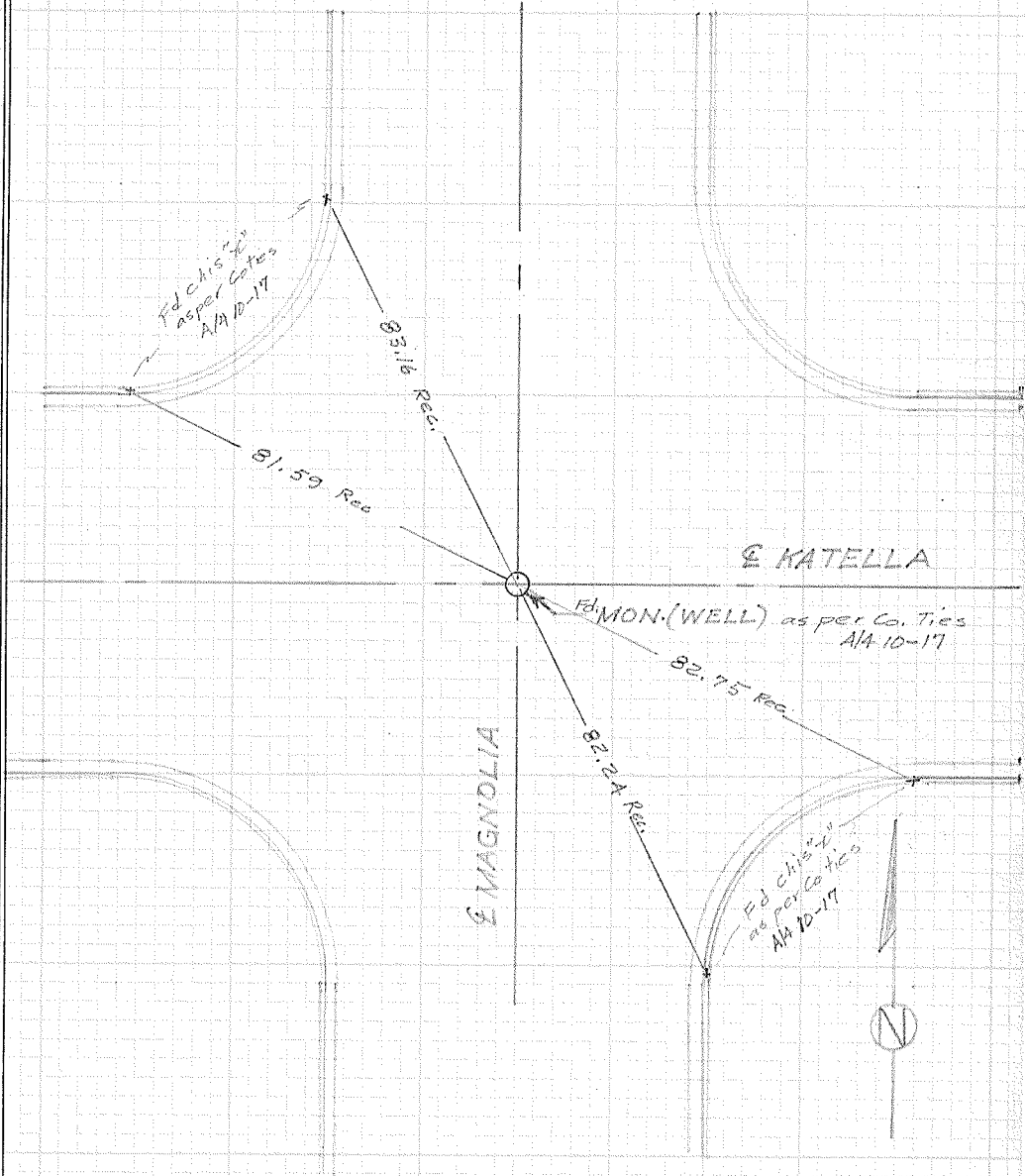
SURVEY OF Katella & Magnolia Ave T B NO. 1 PAGE 7

SURVEY BY Simons & Party TRACT NO. \_\_\_\_\_

DATE May 22, 1968

SURVEYORS SERVICE COMPANY, JUSTA MESA - STOCK NO. 411

DO NOT EXTEND NOTES THIS SIDE OF LINE



CITY OF GARDEN GROVE, CALIFORNIA

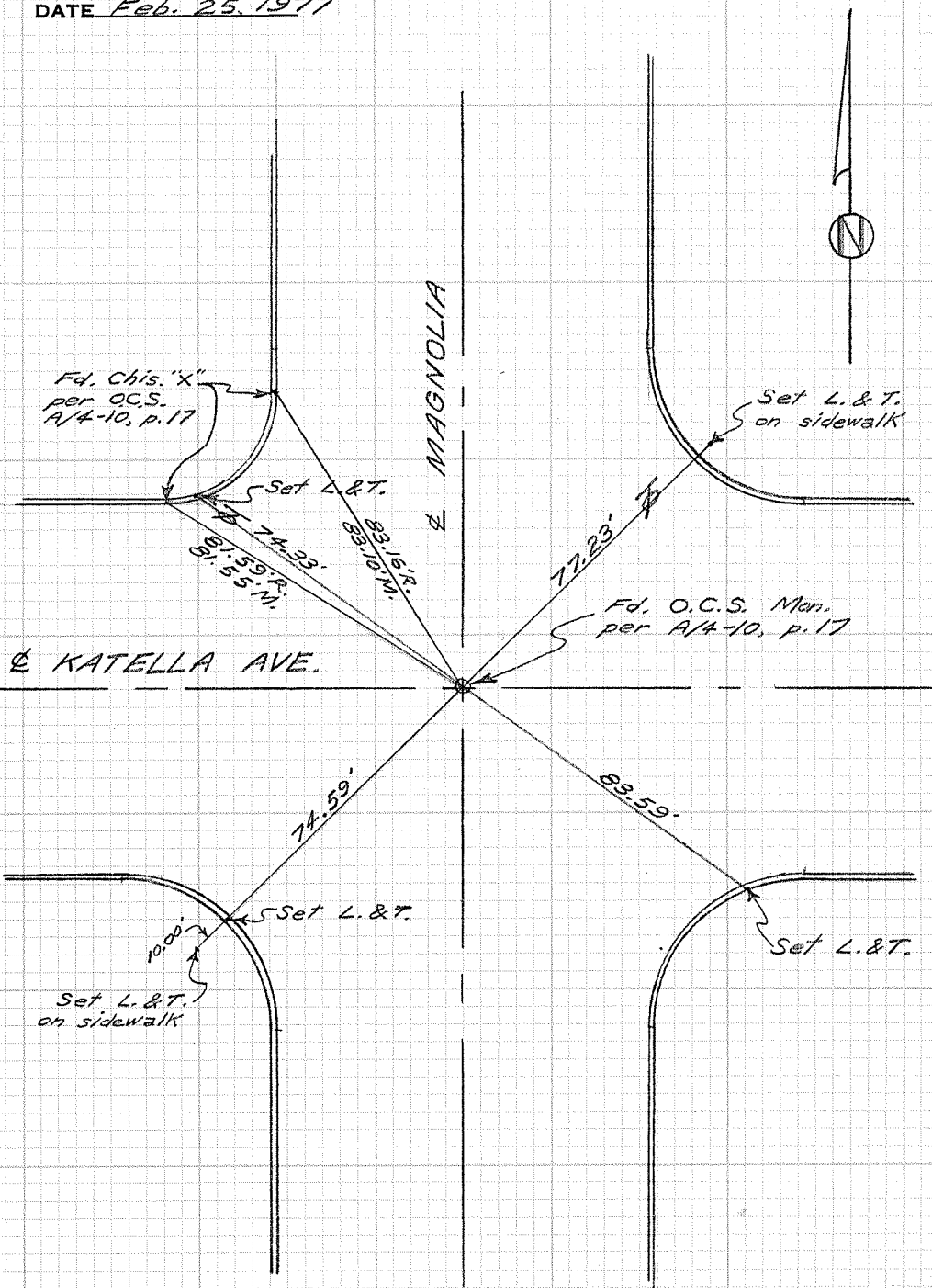
SURVEY OF Katella & Magnolia T B NO. 1 PAGE 7A

SURVEY BY Pickett & Party TRACT NO. \_\_\_\_\_

DATE Feb. 25, 1977

SURVEYORS SERVICE COMPANY, P.O. BOX 100, GARDEN GROVE, CALIF. 92640  
ATA MESA - STOCK NO. 411

DO NOT EXTEND NOTES THIS SIDE OF LINE



CITY OF GARDEN GROVE, CALIFORNIA

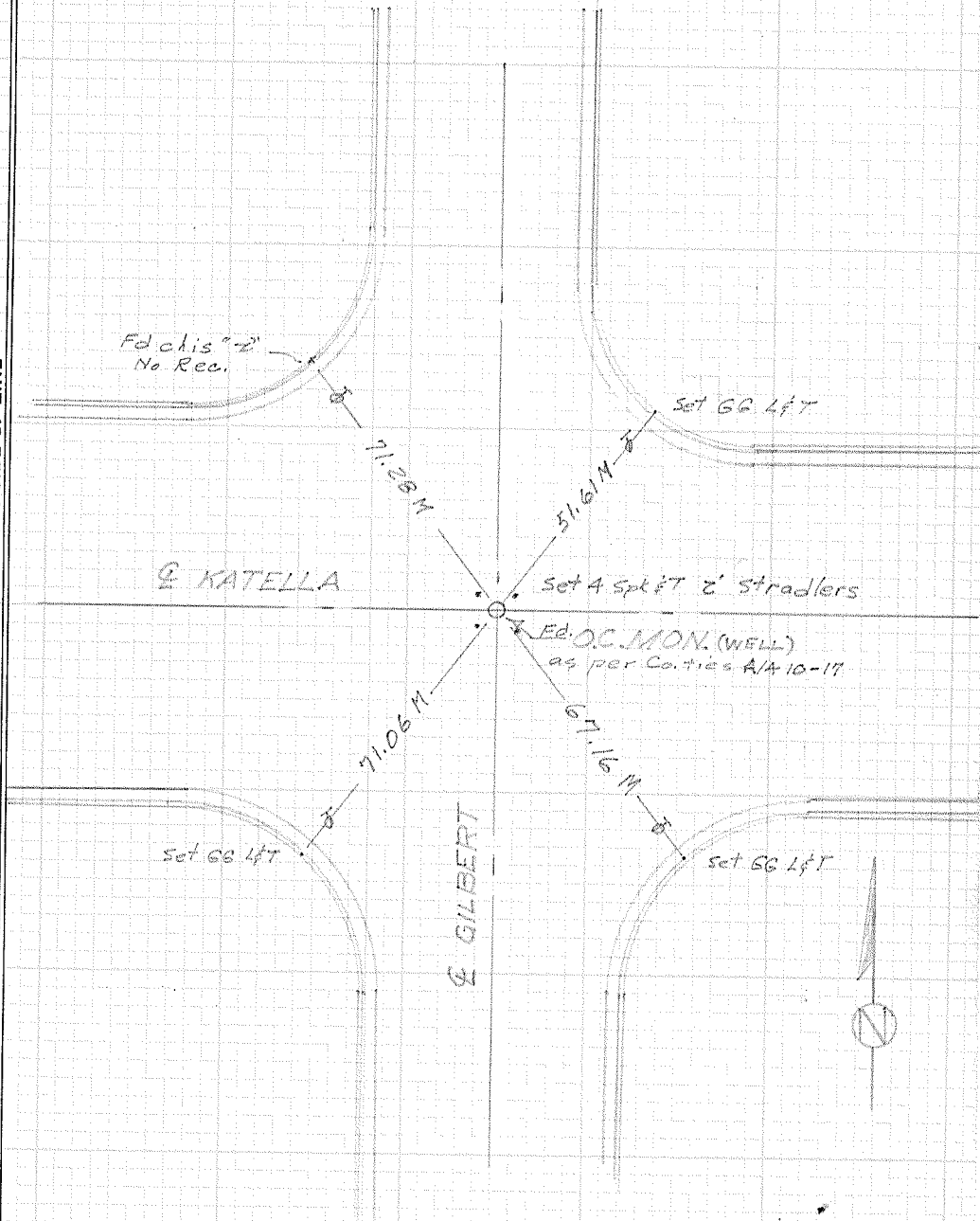
SURVEY OF Katella & Gilbert T B NO. 1 PAGE 8

SURVEY BY Simons & Party TRACT NO. \_\_\_\_\_

DATE May 27, 1968

DO NOT EXTEND NOTES THIS SIDE OF LINE

SURVEYORS SERVICE COMPANY, COSTA MESA - STOCK NO. 411



CITY OF GARDEN GROVE, CALIFORNIA

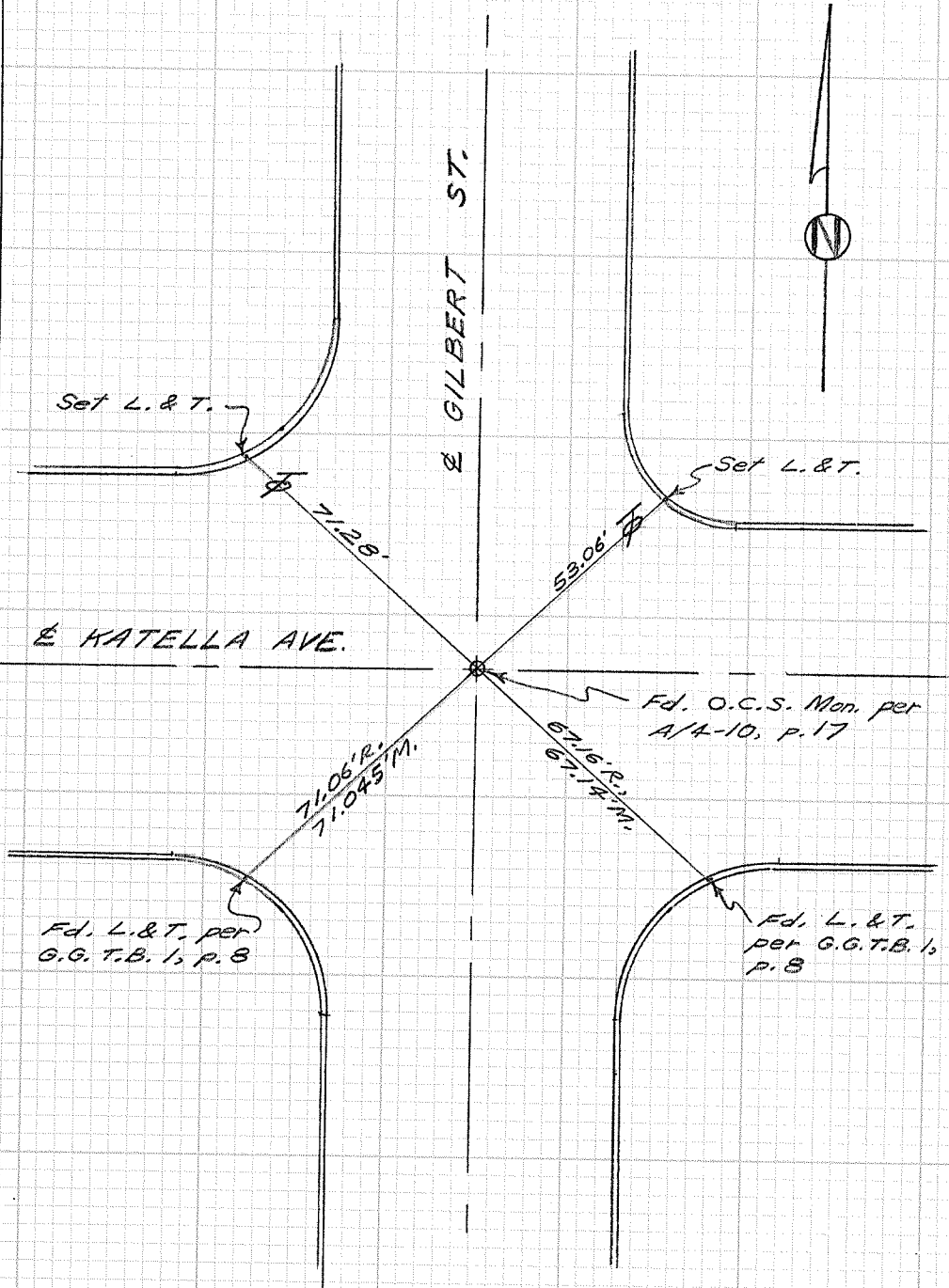
SURVEY OF Katella & Gilbert T B NO. 1 PAGE 8A

SURVEY BY Prickett & Party TRACT NO. \_\_\_\_\_

DATE Feb. 22, 1977

DO NOT EXTEND NOTES THIS SIDE OF LINE

SURVEYORS SERVICE COMPANY, COSTA MESA - STOCK NO. 411



CITY OF GARDEN GROVE, CALIFORNIA

SURVEY OF KATELLA & GILBERT T B NO. 1 PAGE 84

SURVEY BY SIMONS & PARTY TRACT NO. \_\_\_\_\_

DATE Oct 16, 1968

Note: 1p-9 @ N Line  
Between 9J and 51-9

Fd. Chis "X"  
No REC.

SET. G.G. L&T

KATELLA

1p-9

17.435

58.57

E421

SET. G.G. L&T

SET. G.G. L&T

GILBERT



DO NOT EXTEND NOTES THIS SIDE OF LINE

SURVEYORS SERVICE COMPANY, COSTA MESA - STOCK NO. 411

CITY OF GARDEN GROVE, CALIFORNIA

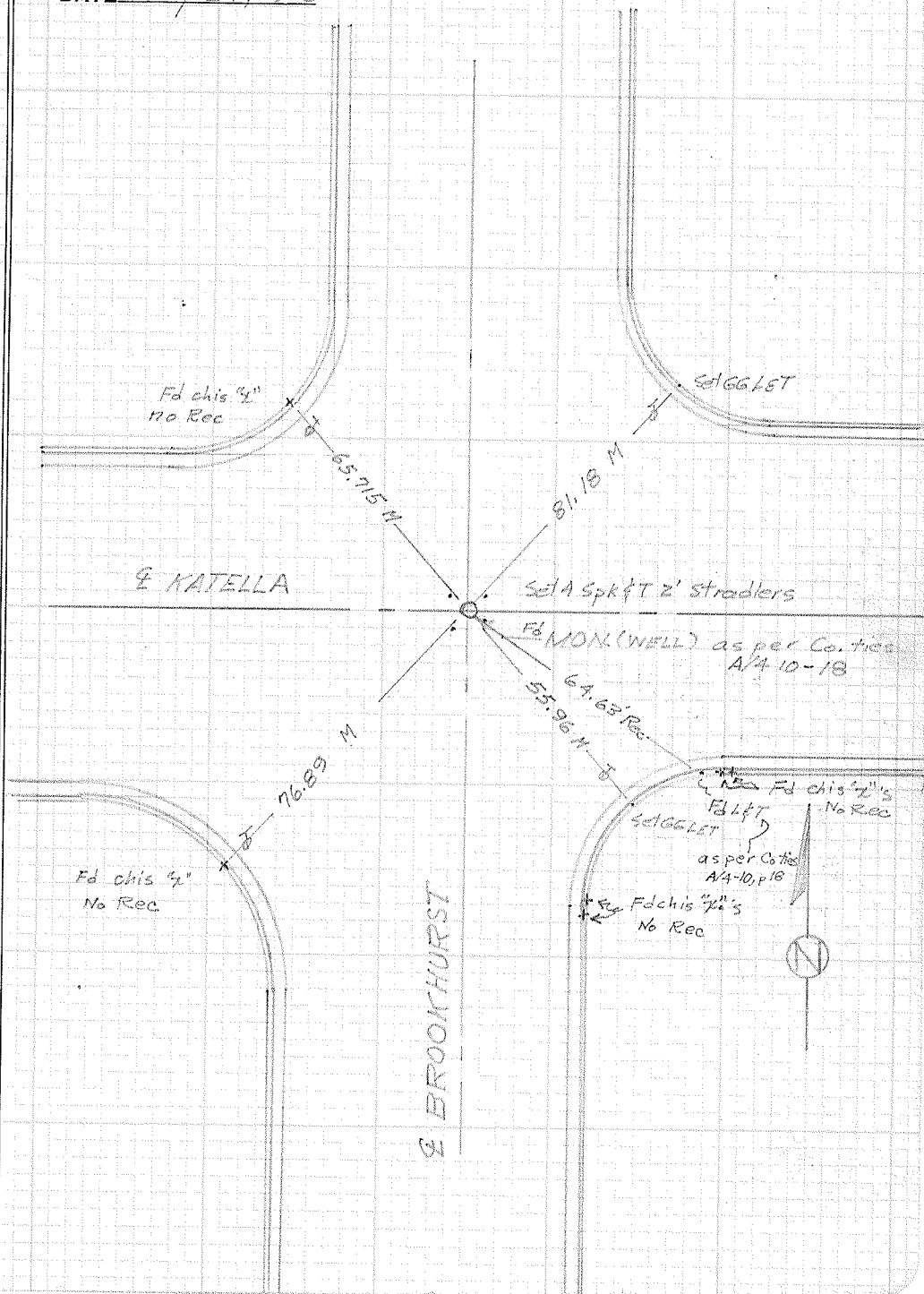
SURVEY OF Katella & Brookhurst T B NO. 1 PAGE 9

SURVEY BY Simons & Parity TRACT NO. \_\_\_\_\_

DATE May 27, 1968

SURVEYORS SERVICE COMPANY, COSTA MESA - STOCK NO. 411

DO NOT EXTEND NOTES THIS SIDE OF LINE



CITY OF GARDEN GROVE, CALIFORNIA

SURVEY OF KATELLA & BROOKHURST T B NO. 1 PAGE 9H

SURVEY BY SIMONS & PARTY TRACT NO. \_\_\_\_\_

DATE Oct 16, 1968

SURVEYORS SERVICE COMPANY, COSTA MESA - STOCK NO. 411

DO NOT EXTEND NOTES THIS SIDE OF LINE

Note: Lp-10 is on  
Line Between 10J  
and 151

FD. CHIS "X"  
NO REC

SET GG. LET

KATELLA

Lp-10

10.82'

69.56'

48.825'

FD. CHIS "X"

FD. LET

SET GG. LET

BROOKHURST



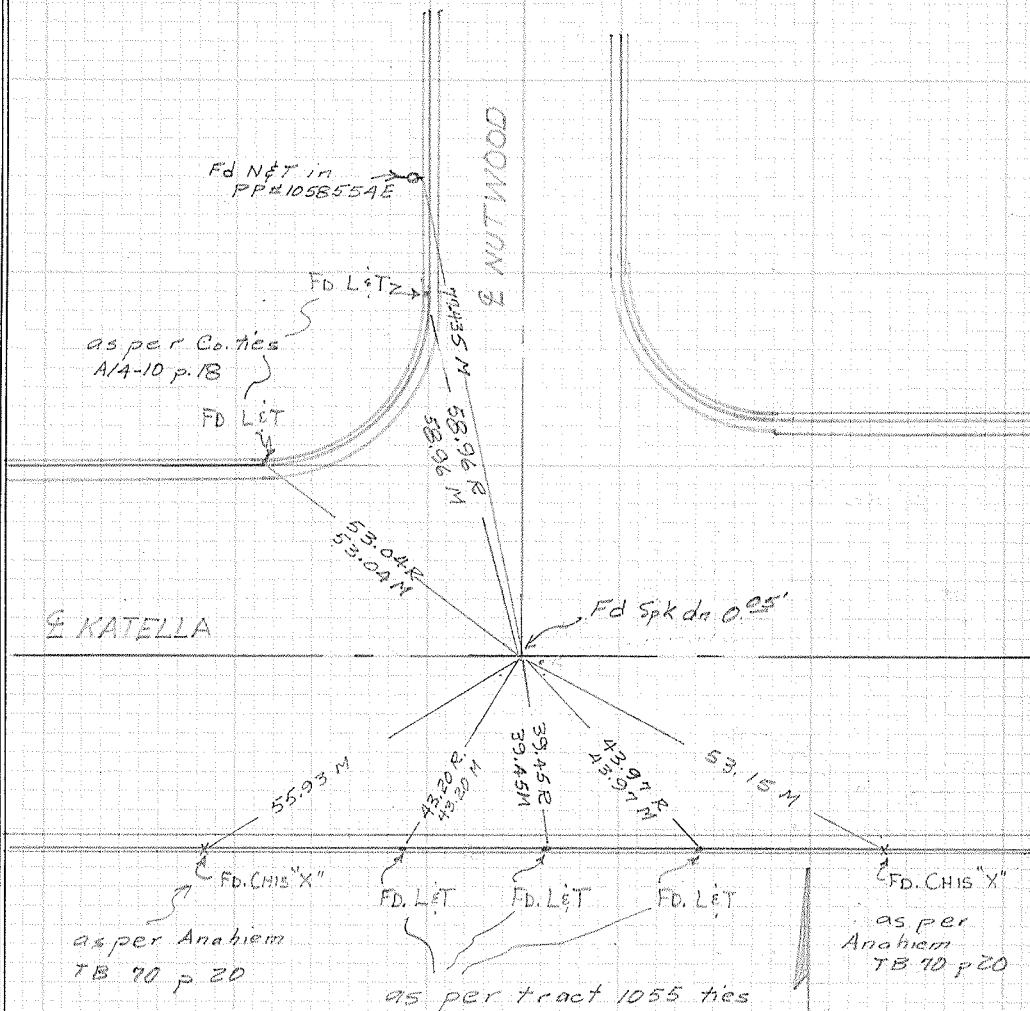
# CITY OF GARDEN GROVE, CALIFORNIA

SURVEY OF Katella & Nutwood T B NO. 1 PAGE 10

SURVEY BY Simons TRACT NO. \_\_\_\_\_

DATE Aug 21, 1968

DO NOT EXTEND NOTES THIS SIDE OF LINE



Note: Anaheim  
TB 70 p 20 does not  
agree, they show pt to be  
0.33' East and 0.05' South  
of this pt.



SURVEYORS SERVICE COMPANY - COSTA MESA - STOCK NO. 411

W.P.



CITY OF GARDEN GROVE, CALIFORNIA

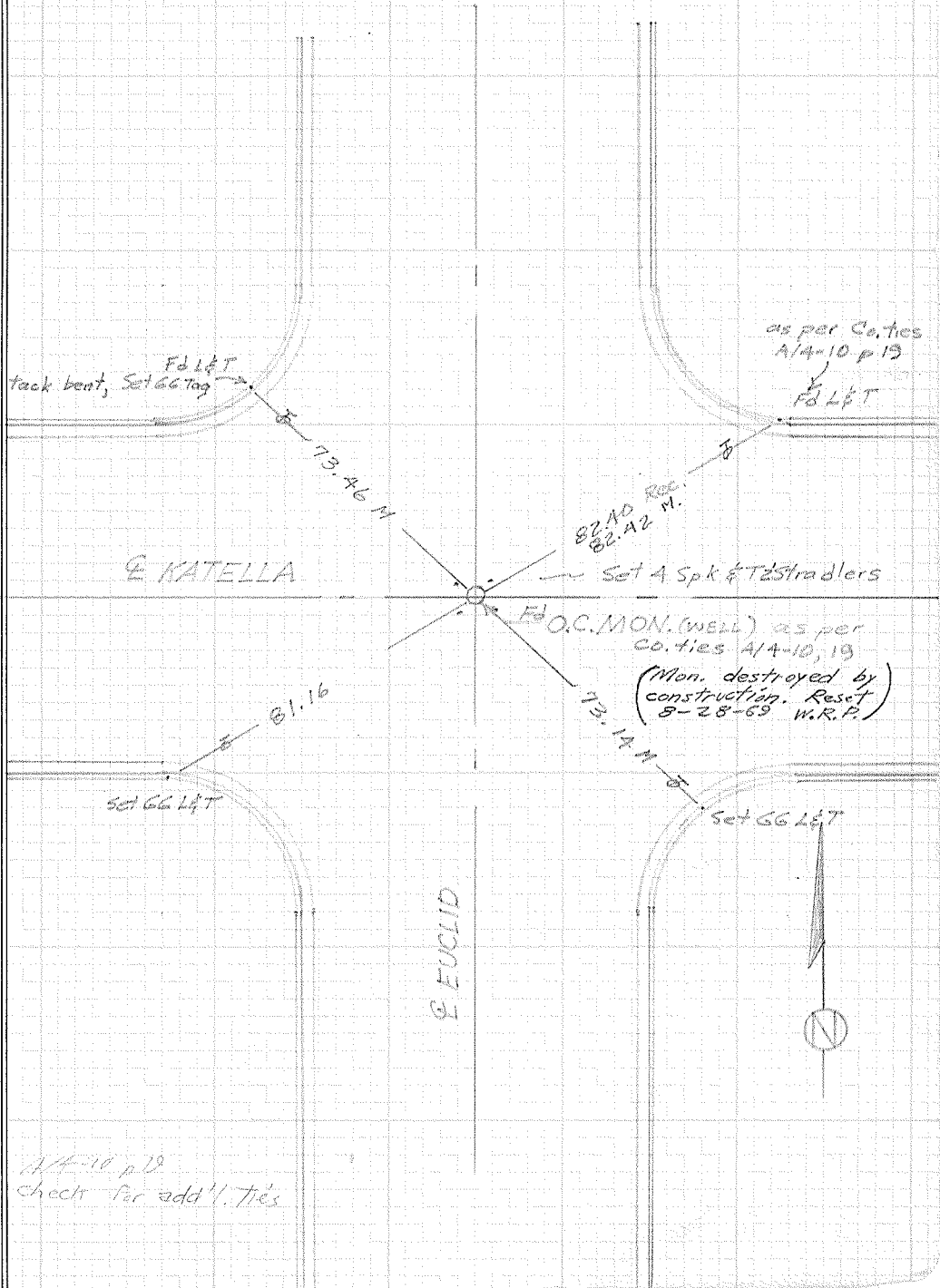
SURVEY OF Katella & Euclid T B NO. 1 PAGE 11

SURVEY BY Simons & Party TRACT NO. \_\_\_\_\_

DATE May 29, 1968

DO NOT EXTEND NOTES THIS SIDE OF LINE

SURVEYORS SERVICE COMPANY, COSTA MESA - STOCK NO. 411



A/4-10 p 13  
check for add'l. ties

CITY OF GARDEN GROVE, CALIFORNIA

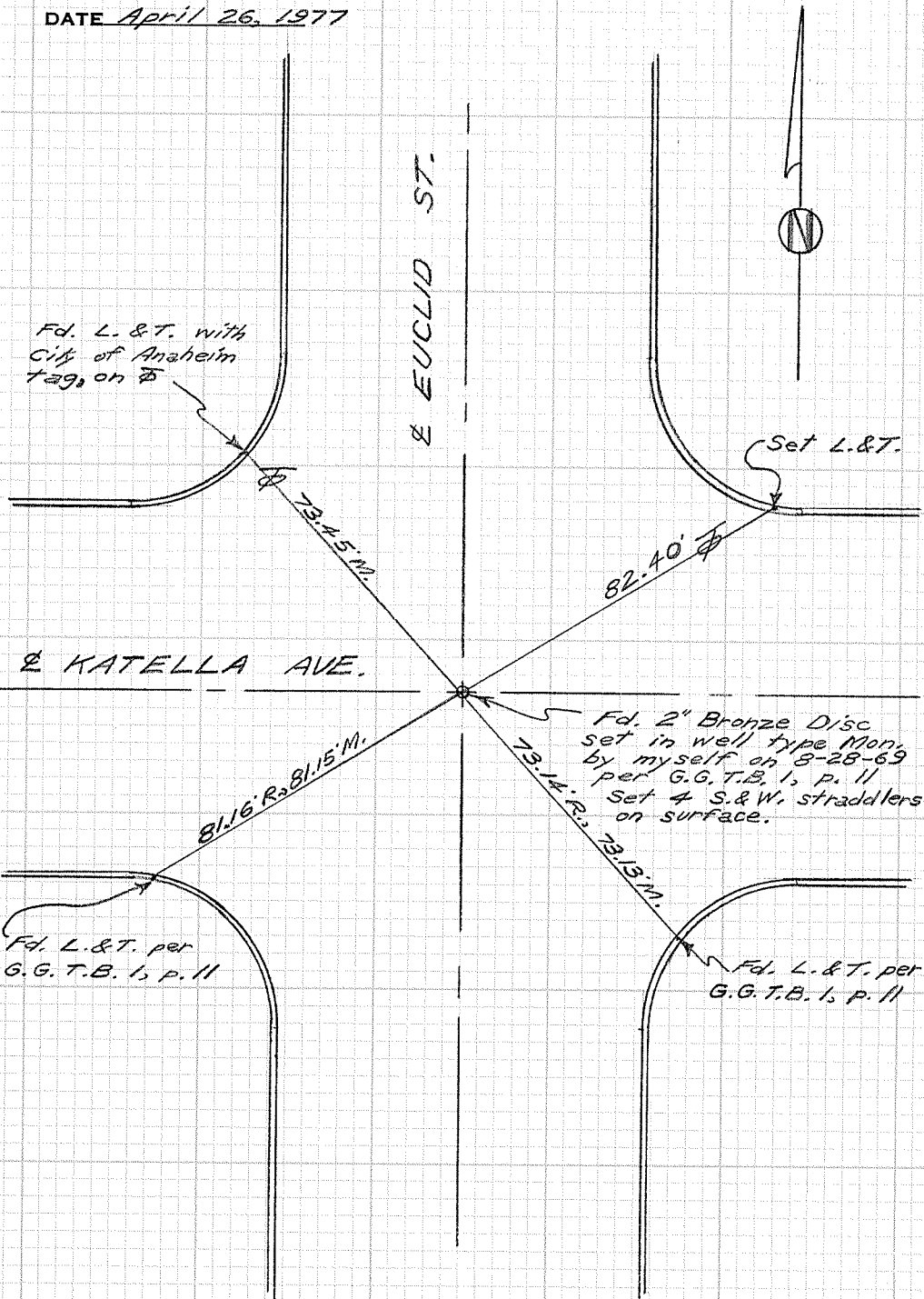
SURVEY OF Katella & Euclid T B NO. 1 PAGE 11A

SURVEY BY Prickett & Party TRACT NO. \_\_\_\_\_

DATE April 26, 1977

DO NOT EXTEND NOTES THIS SIDE OF LINE

SURVEYORS SERVICE COMPANY, COSTA MESA - STOCK NO. 411



CITY OF GARDEN GROVE, CALIFORNIA

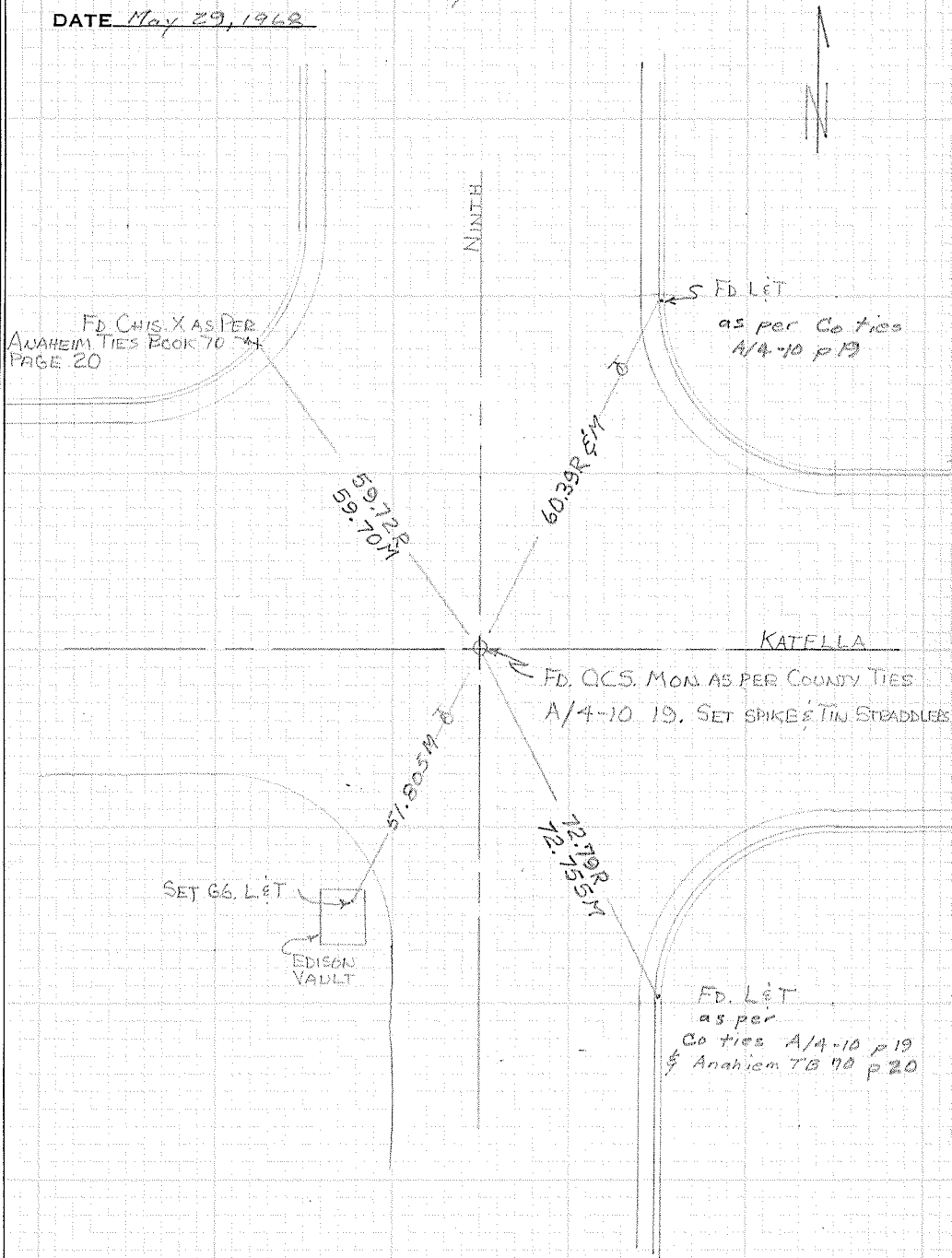
SURVEY OF Katella & Ninth T B NO. 1 PAGE 12

SURVEY BY Simons & Party TRACT NO. \_\_\_\_\_

DATE May 29, 1968

DO NOT EXTEND NOTES THIS SIDE OF LINE

SURVEYORS SERVICE COMPANY, COSTA MESA - STOCK NO. 411



W.P.

CITY OF GARDEN GROVE, CALIFORNIA

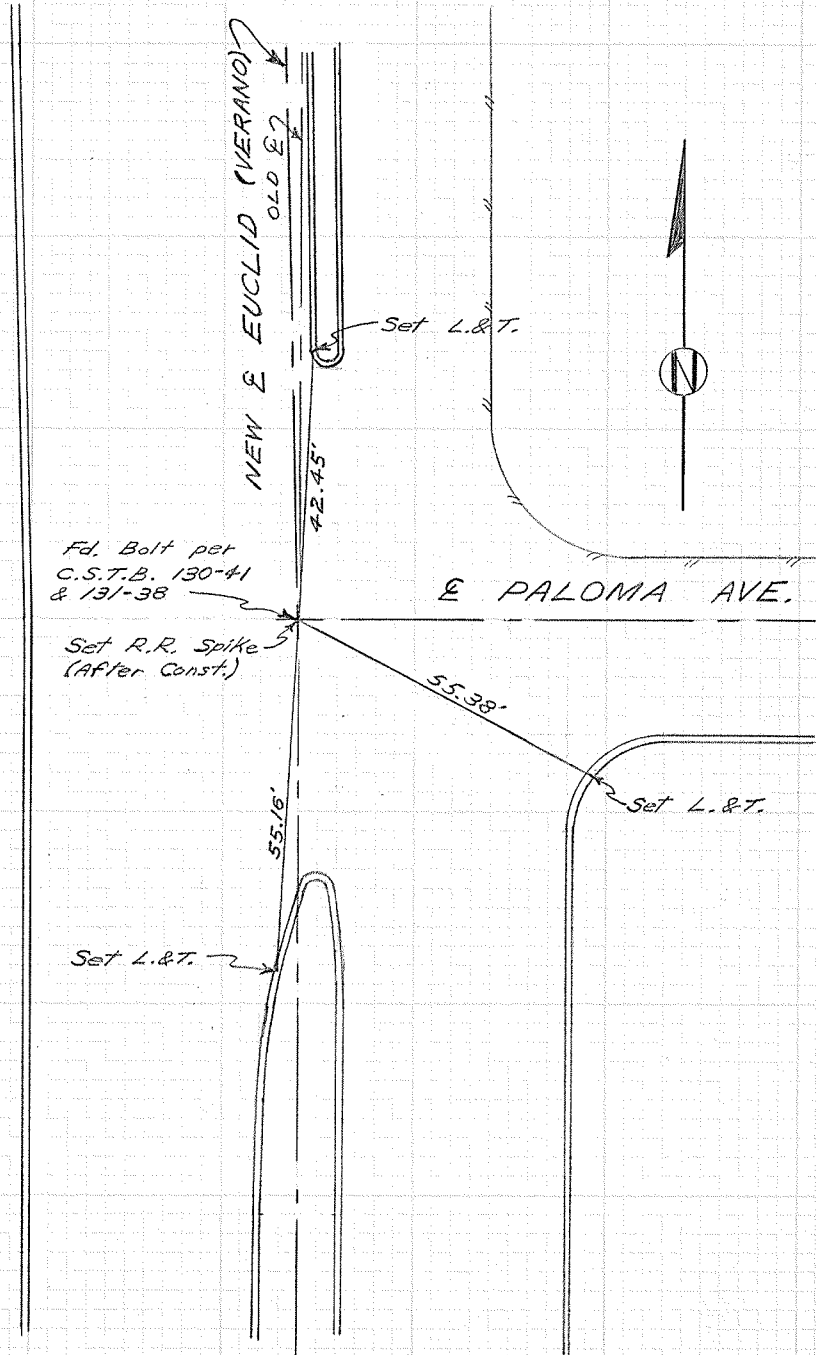
SURVEY OF Euclid & Paloma T B NO. 1 PAGE 13

SURVEY BY Mendoza & Party TRACT NO. \_\_\_\_\_

DATE Jan. 26, 1967

SURVEYORS SERVICE COMPANY, COSTA MESA - STOCK NO. 411

DO NOT EXTEND NOTES THIS SIDE OF LINE

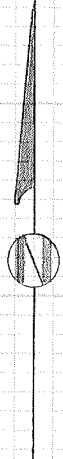


CITY OF GARDEN GROVE, CALIFORNIA

SURVEY OF *Euclid St. & Paloma Ave.* T B NO. *1* PAGE *13A*

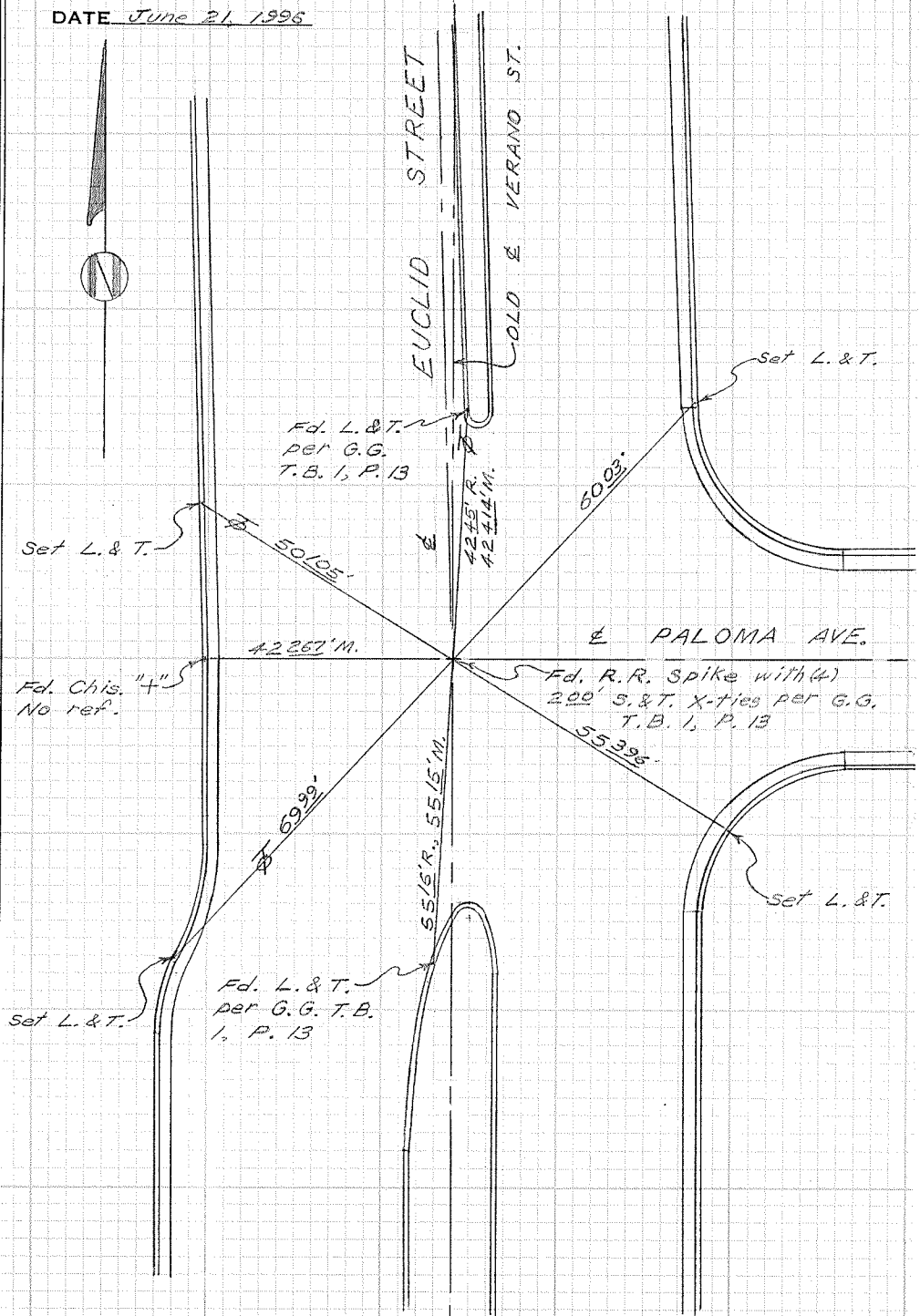
SURVEY BY *Prickett & Party* TRACT NO. \_\_\_\_\_

DATE *June 21, 1996*



DO NOT EXTEND NOTES THIS SIDE OF LINE

SURVEYORS SERVICE COMPAN  
OSTA MESA - STOCK NO. 411



CITY OF GARDEN GROVE, CALIFORNIA

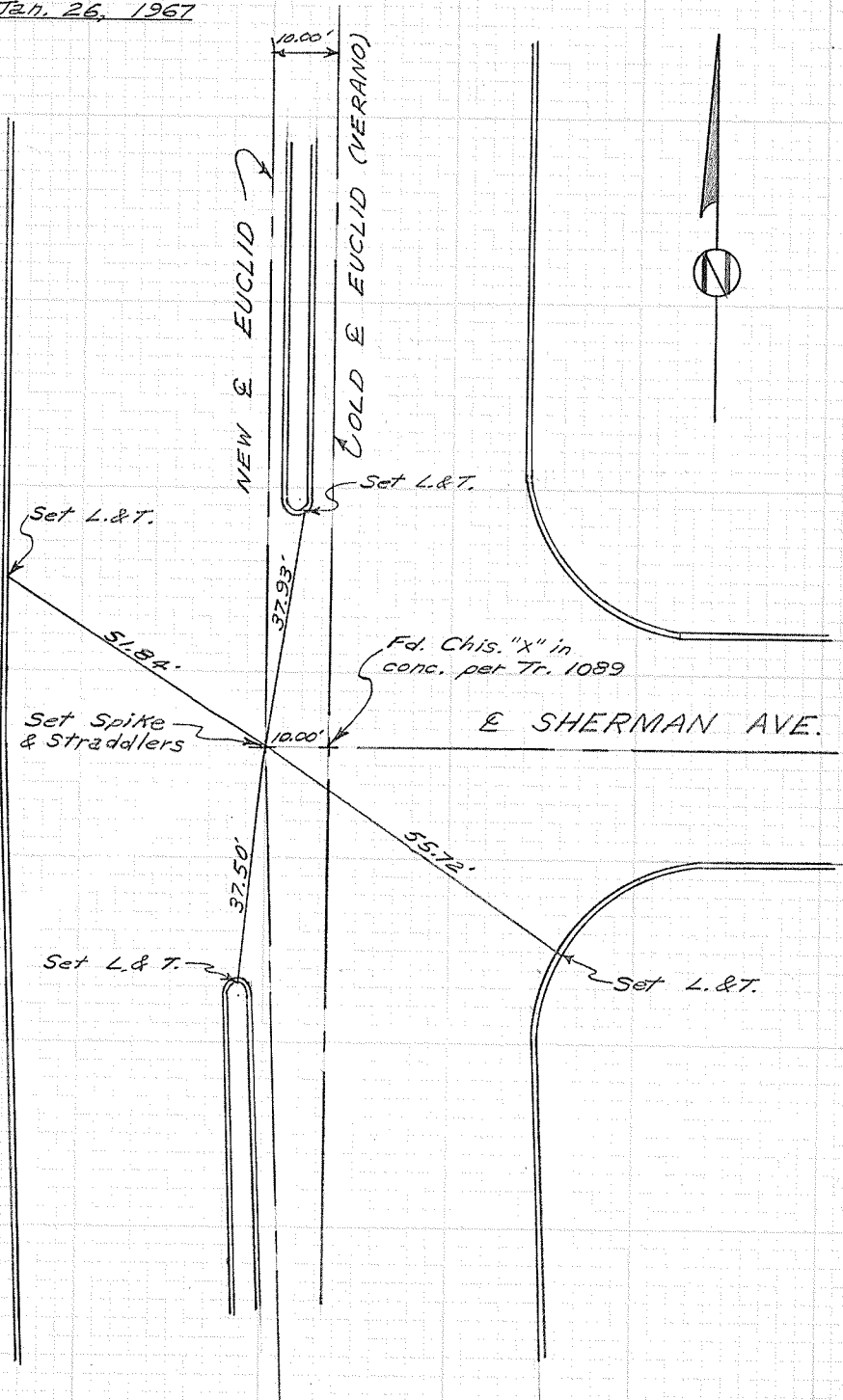
SURVEY OF *Euclid & Sherman* T B NO. 1 PAGE 14

SURVEY BY *Mendoza & Party* TRACT NO. \_\_\_\_\_

DATE *Jan. 26, 1967*

SURVEYORS SERVICE COMPANY, COSTA MESA - STOCK NO. 411

DO NOT EXTEND NOTES THIS SIDE OF LINE



CITY OF GARDEN GROVE, CALIFORNIA

SURVEY OF Euclid St. & Sherman Ave. T B NO. 1 PAGE 14A

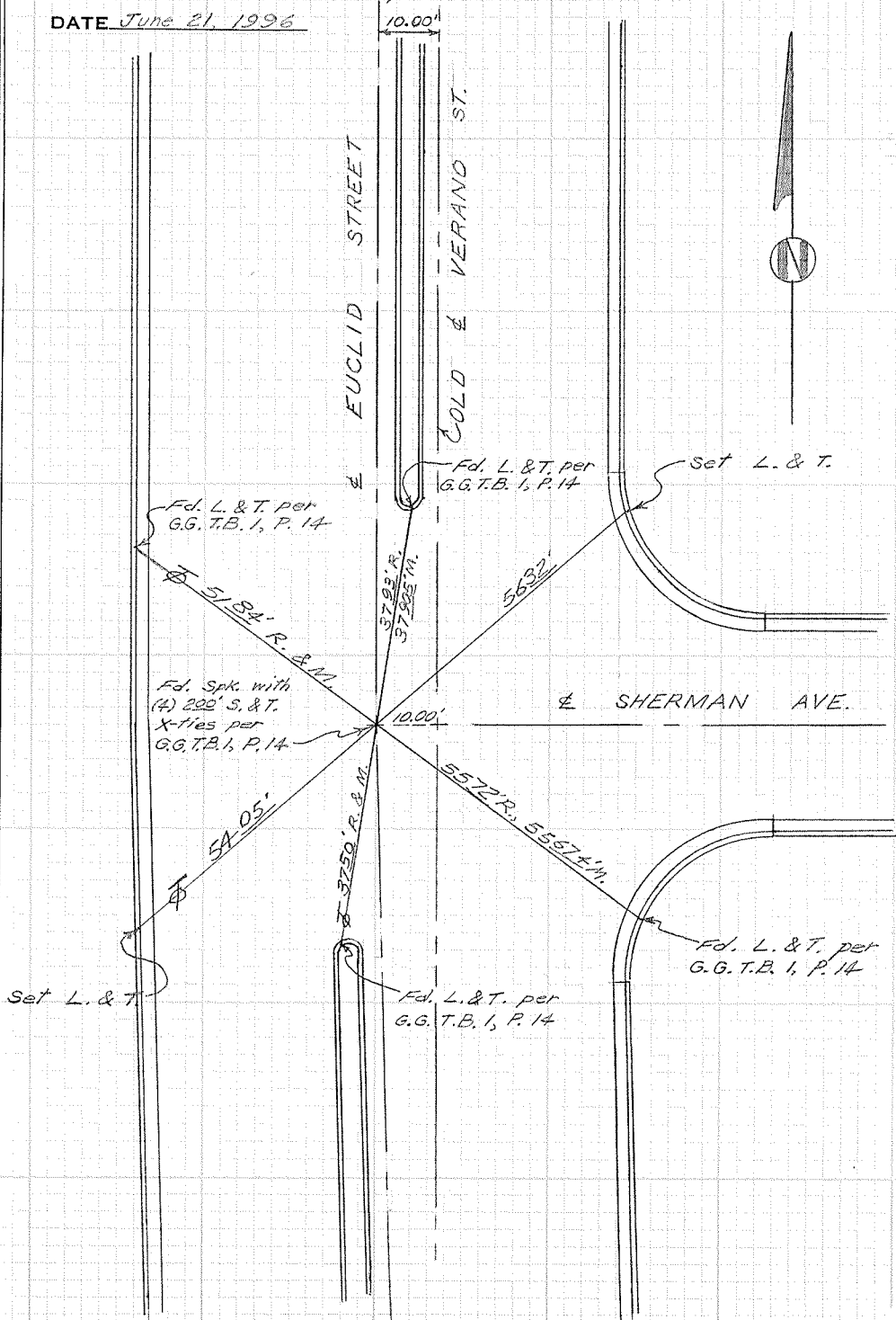
SURVEY BY Prickett & Party TRACT NO. \_\_\_\_\_

DATE June 21, 1996

SURVEYORS SERVICE COMPAN

OSTA MESA - STOCK NO. 411

DO NOT EXTEND NOTES THIS SIDE OF LINE



CITY OF GARDEN GROVE, CALIFORNIA

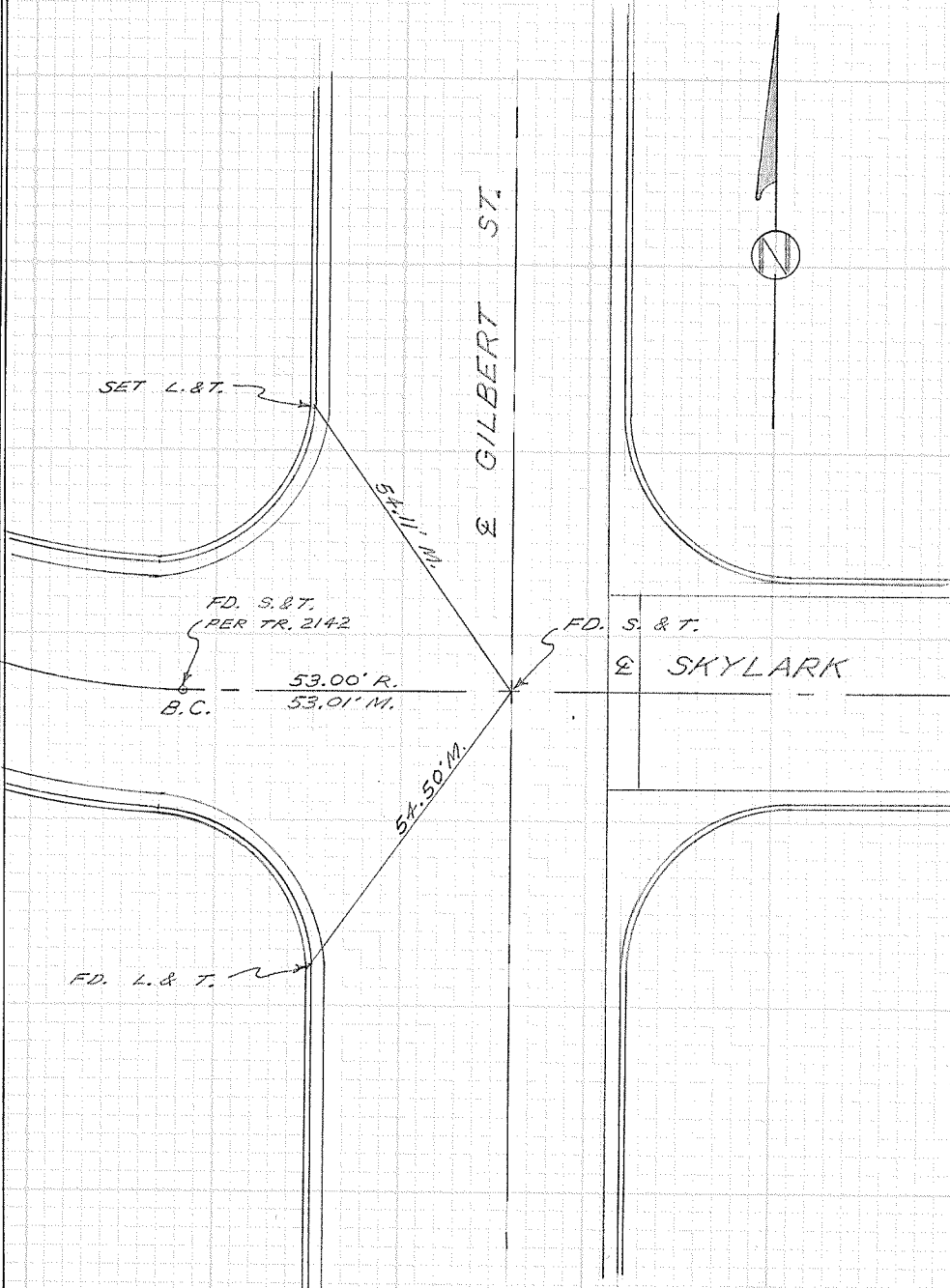
SURVEY OF GILBERT & SKYLARK T B NO. 1 PAGE 15

SURVEY BY PRICKETT & PARTY TRACT NO. 2142

DATE JUNE 21, 1967

SURVEYORS SERVICE COMPANY, COSTA MESA - STOCK NO. 411

DO NOT EXTEND NOTES THIS SIDE OF LINE



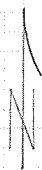


CITY OF GARDEN GROVE, CALIFORNIA

SURVEY OF Orangewood & Valley View T B NO. 1 PAGE 16

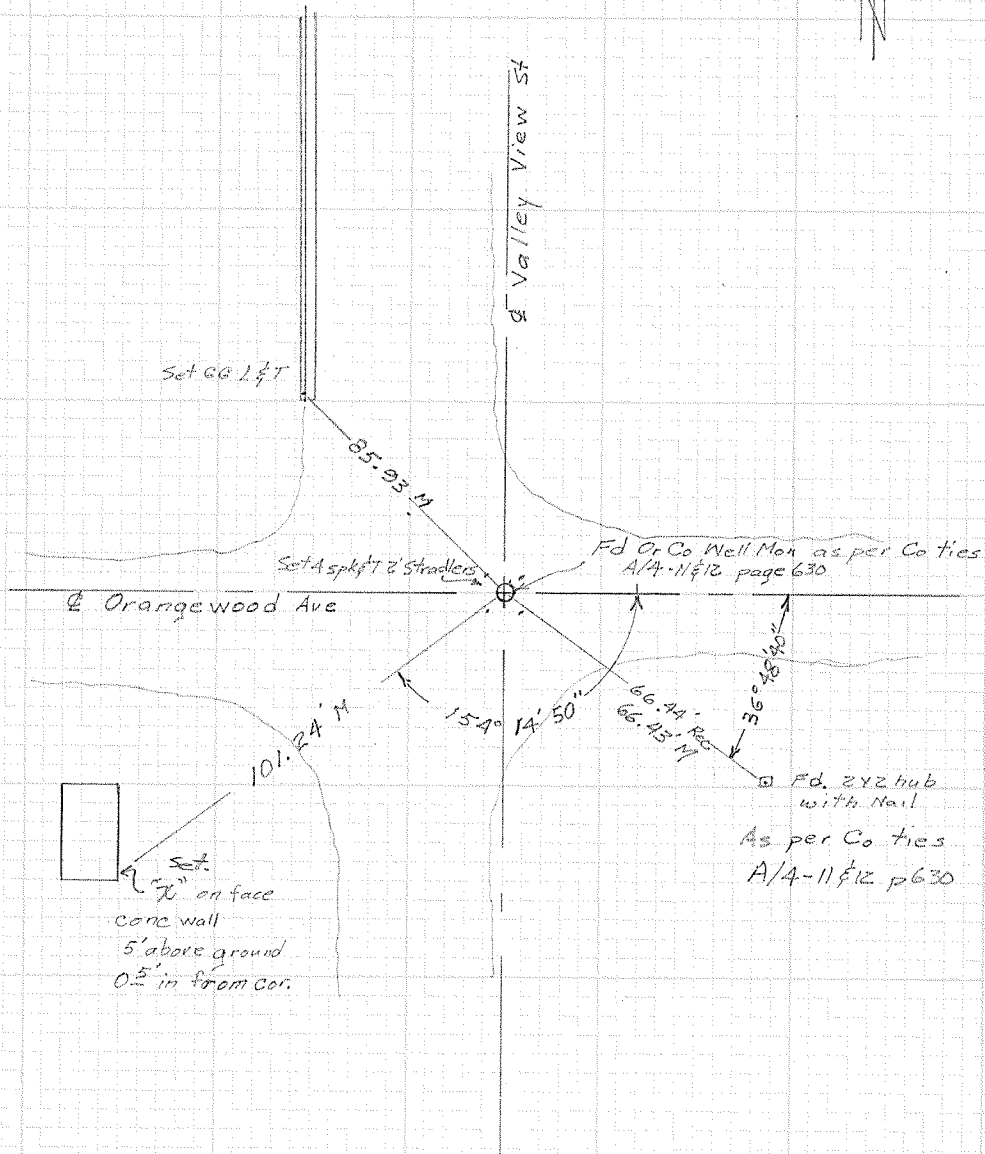
SURVEY BY Simons & Party TRACT NO. \_\_\_\_\_

DATE May 29, 1968



DO NOT EXTEND NOTES THIS SIDE OF LINE

SURVEYORS SERVICE COMPANY, COSTA MESA - STOCK NO. 411



CITY OF GARDEN GROVE, CALIFORNIA

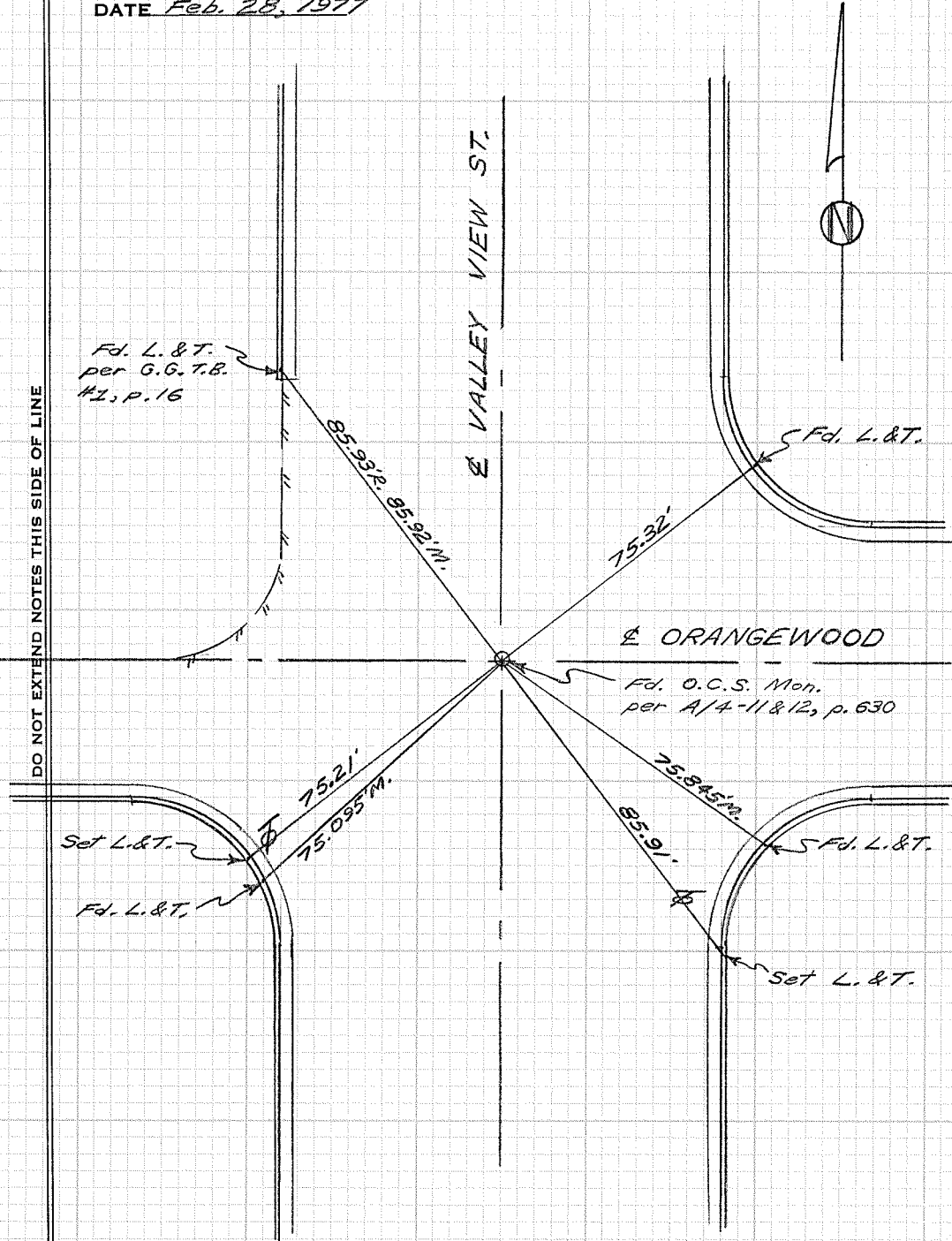
SURVEY OF *Orangewood & Valley View* T B NO. *1* PAGE *16A*

SURVEY BY *Prickett & Party* TRACT NO. \_\_\_\_\_

DATE *Feb. 28, 1977*

SURVEYORS SERVICE COMPANY, COSTA MESA - STOCK NO. 411

DO NOT EXTEND NOTES THIS SIDE OF LINE



CITY OF GARDEN GROVE, CALIFORNIA

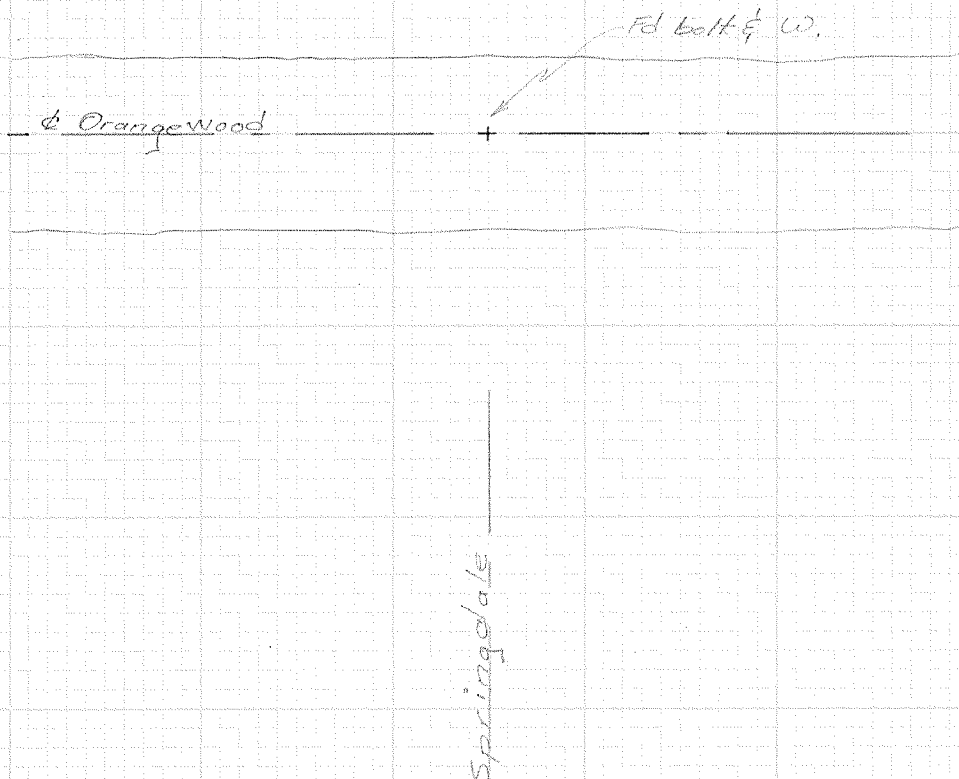
SURVEY OF Orangewood & Springdale T B NO. 1 PAGE 17

SURVEY BY \_\_\_\_\_ TRACT NO. \_\_\_\_\_

DATE \_\_\_\_\_

SURVEYORS SERVICE COMPANY, COSTA MESA - STOCK NO. 411

DO NOT EXTEND NOTES THIS SIDE OF LINE



CITY OF GARDEN GROVE, CALIFORNIA

SURVEY OF Orange Wood & Knott T B NO. 1 PAGE 18

SURVEY BY Simons & Party TRACT NO. \_\_\_\_\_

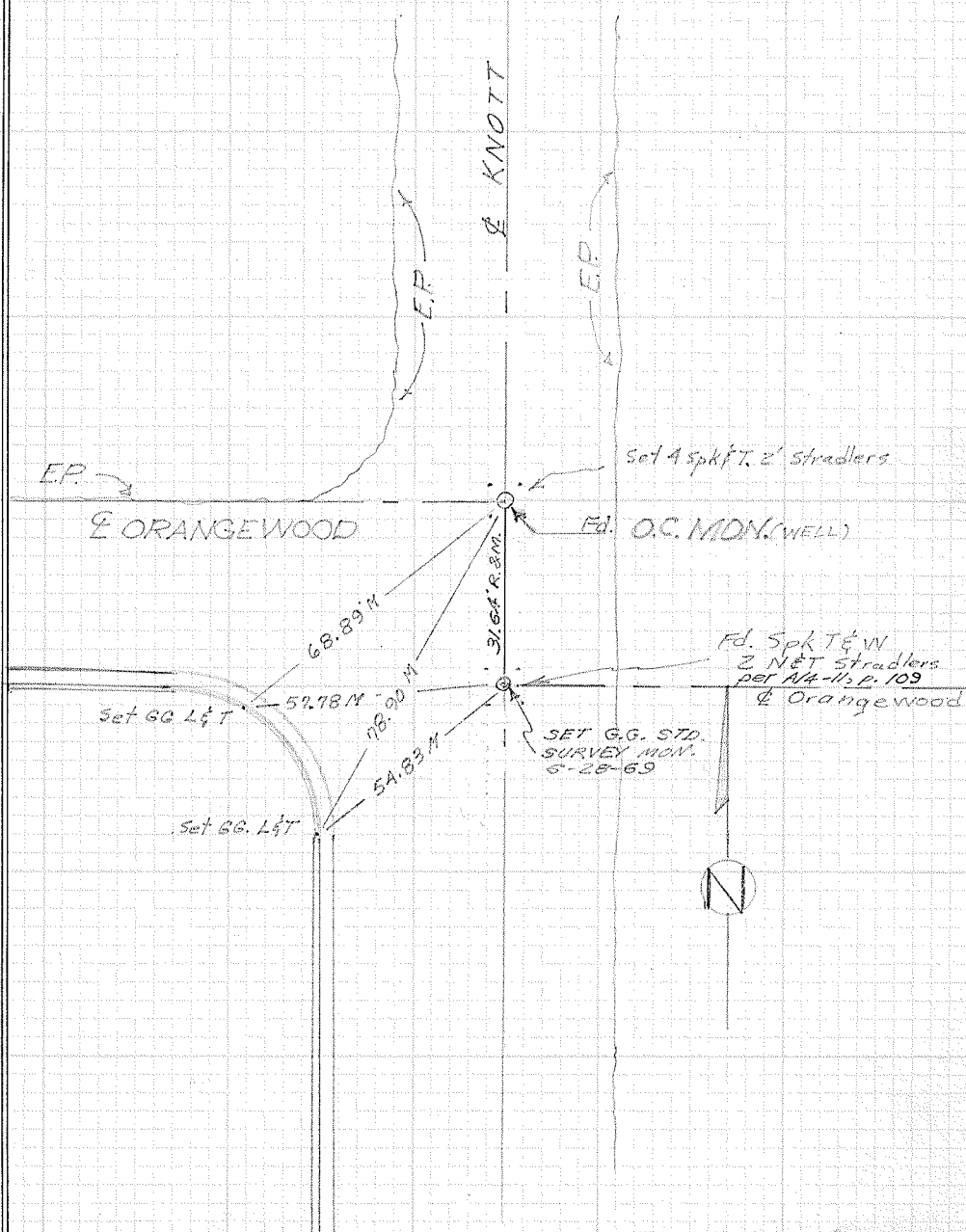
DATE May 31, 1968



DO NOT EXTEND NOTES THIS SIDE OF LINE

SURVEYORS SERVICE COMPANY, COSTA MESA - STOCK NO. 411

107-173  
107-40  
AA-11-22 P. 606  
24-11 P. 109



CITY OF GARDEN GROVE, CALIFORNIA

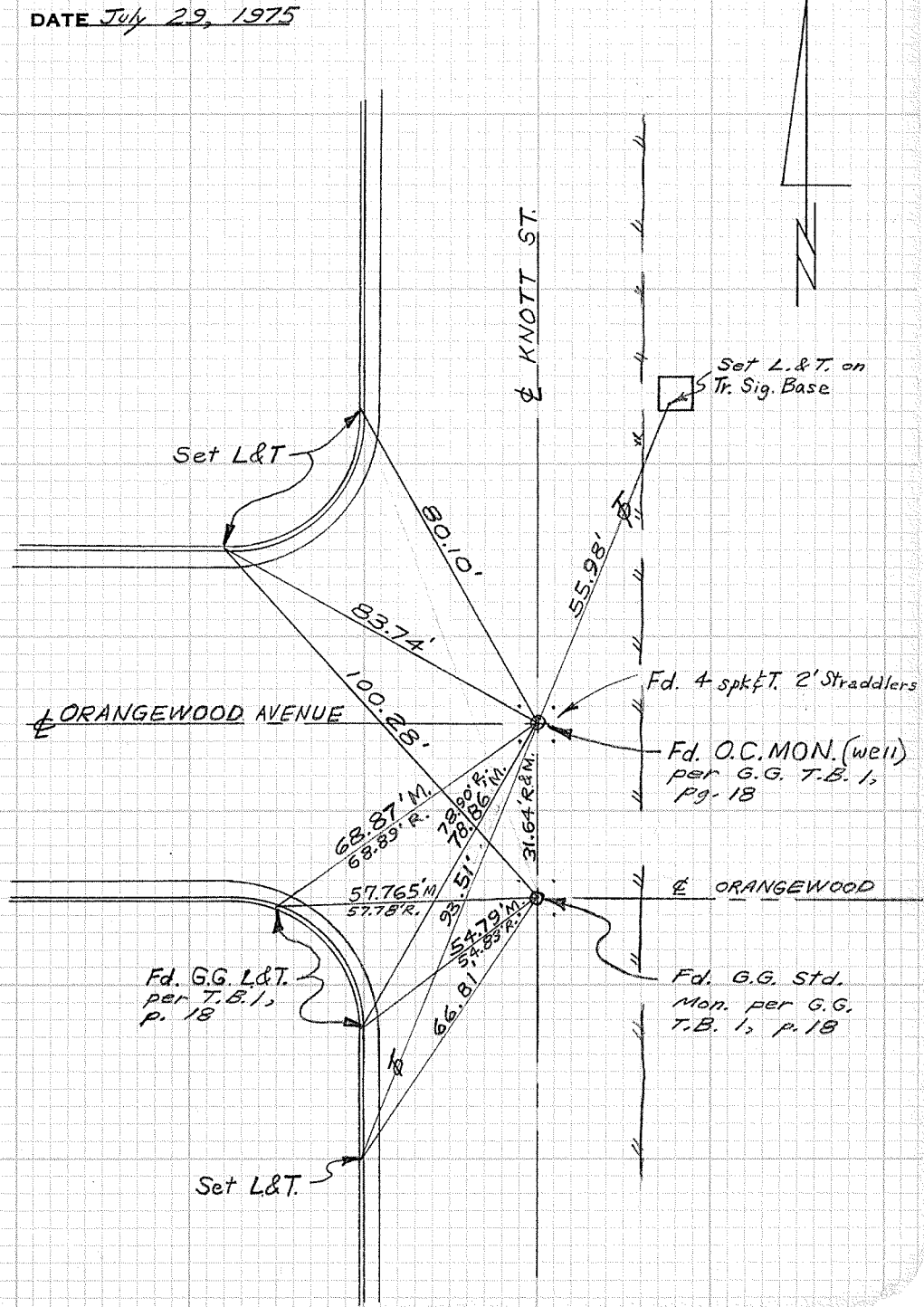
SURVEY OF Orangewood & Knott T B NO. 1 PAGE 18A

SURVEY BY Prickett & Party TRACT NO. \_\_\_\_\_

DATE July 29, 1975

SURVEYORS SERVICE COMPANY, CANTATA MESA - STOCK NO. 411

DO NOT EXTEND NOTES THIS SIDE OF LINE



CITY OF GARDEN GROVE, CALIFORNIA

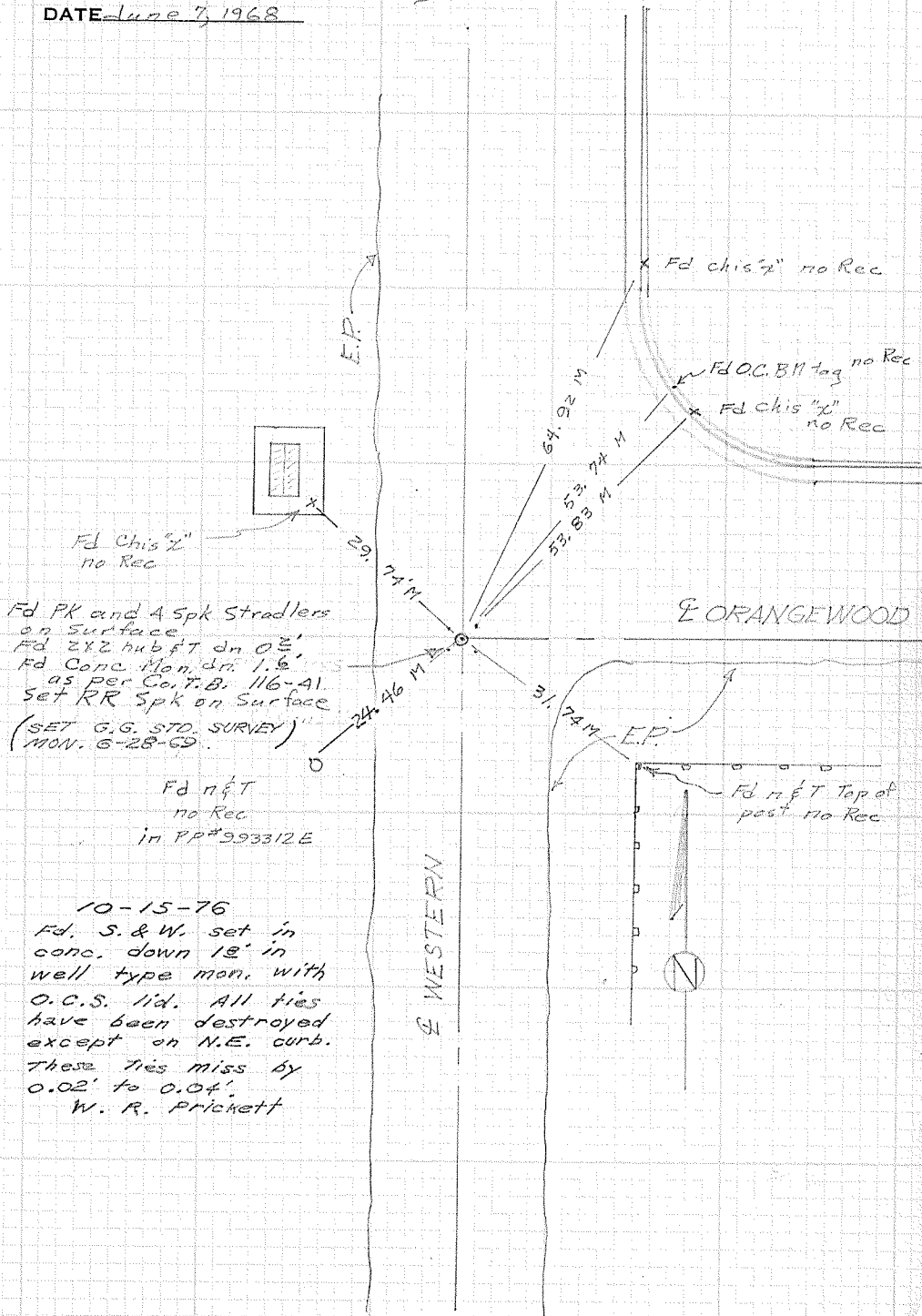
SURVEY OF Orange wood & Western T B NO. 1 PAGE 19

SURVEY BY Simons & Party TRACT NO. \_\_\_\_\_

DATE June 7, 1968

DO NOT EXTEND NOTES THIS SIDE OF LINE

SURVEYORS SERVICE COMPANY, COSTA MESA - STOCK NO. 411



Fd PK and 4 Spk Straddlers  
on Surface  
Fd 2x2 hub ft dn 0.2'  
Fd Conc. Man. dri. 1.6'  
as per Cor. T.B. 116-41  
Set RR Spk on Surface  
(SET G.G. STD. SURVEY)  
MON. 6-28-69.

Fd n&t  
no Rec  
in PP# 993312E

10-15-76  
Fd. S. & W. set in  
conc. down 12" in  
well type man. with  
O.C.S. lid. All ties  
have been destroyed  
except on N.E. curb.  
These ties miss by  
0.02' to 0.04'.  
W. R. Prickett

W.P.

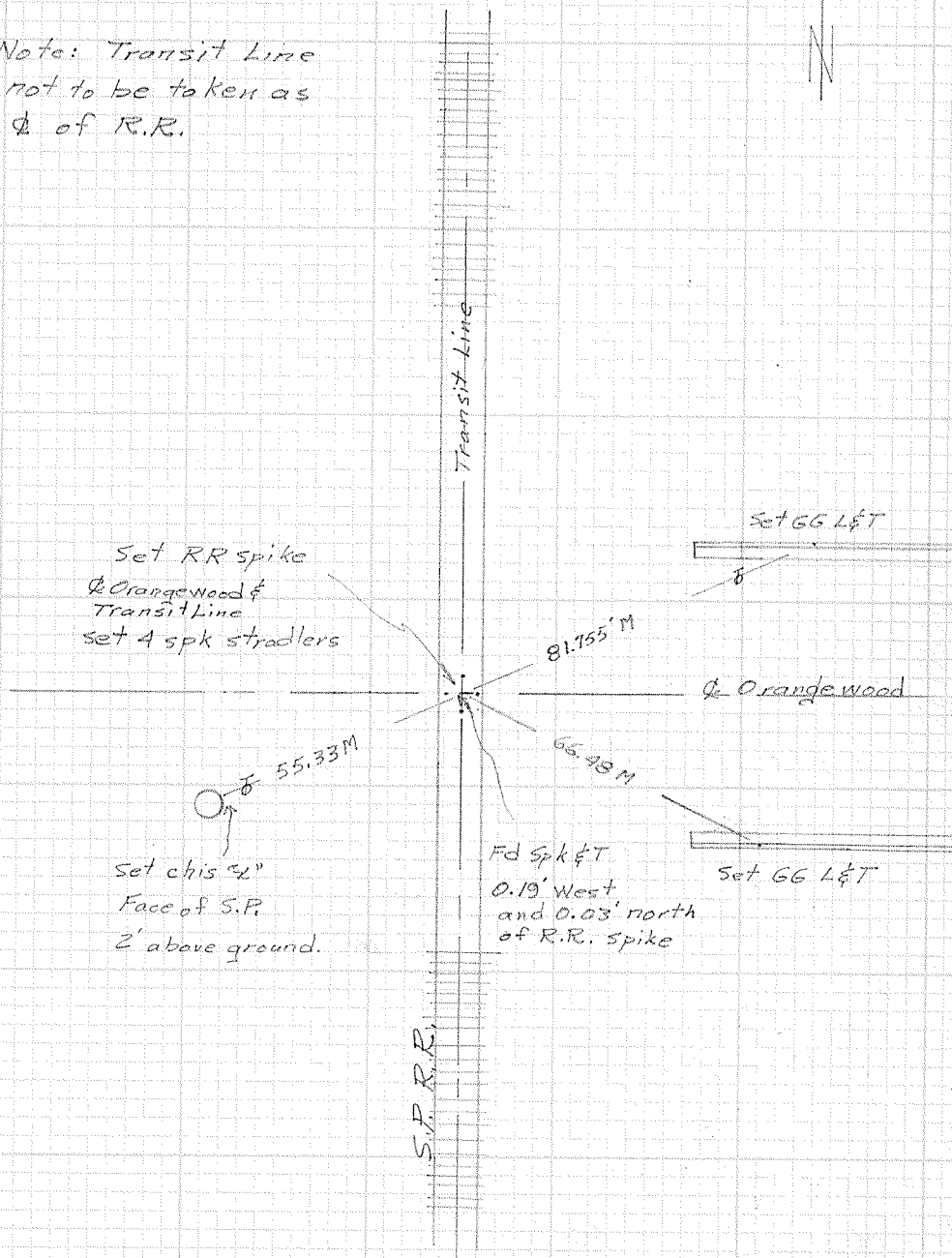
CITY OF GARDEN GROVE, CALIFORNIA

SURVEY OF Orange Wood & S.P.R.R. Transit Line TB NO. 1 PAGE 20  
 SURVEY BY Simons & Party TRACT NO. \_\_\_\_\_  
 DATE June 10, 1968

Note: Transit Line  
 not to be taken as  
 $\phi$  of R.R.

DO NOT EXTEND NOTES THIS SIDE OF LINE

SURVEYORS SERVICE COMPANY JSTA MESA - STOCK NO. 411



CITY OF GARDEN GROVE, CALIFORNIA

SURVEY OF Orangewood & Beach Blvd T B NO. 1 PAGE 21


SURVEY BY Simons & Party TRACT NO. \_\_\_\_\_

DATE June 4, 1968



DO NOT EXTEND NOTES THIS SIDE OF LINE

SURVEYORS SERVICE COMPANY, COSTA MESA - STOCK NO. 411



Orangewood

Ed PK Mail

Const

Beach Blvd

34.00' Rec

Ed Rd Hol. Ball  
dn 0.3'



CITY OF GARDEN GROVE, CALIFORNIA

SURVEY OF Orange Wood & Dale T B NO. 1 PAGE 22

SURVEY BY Simons & Party TRACT NO. \_\_\_\_\_

DATE 6-11-68


SET G.G. L&T

15.24M

SET G.G. L&T

6.17M TO PT

Fd 3/4" I.P. with tack and tag  
no number? dn 0.2



Dale  
220.06' Rec

Rancho Line

SET G.G. L&T

SET G.G. L&T

37.66M

Set RR Spk. on surface  
A Spk & 7' d' standards

Set Std. Survey  
Mon. 10-7-69

56.41 Rec & M.

Fd nail & T on surface  
dug dn 2' Fd  
nothing

Set ex. of GC tag  
dn 15'

Set Spk & T on  
surface  
as per Co. Tr. Bk 116-3  
& Orange Wood

Fd nail dn 0'

Fd Spk dn 0'

Fd 3/4" IP dn 0'

as per Co. Tr. Bk 116-3

Ties as per  
Co. Tr. Bk 116 p. 3

SET G.G. L&T

18.85M

46.49M

21.43M

48.82 Rec & M.

47.81 Rec & M.

47.91 Rec & M.

48.99 Rec & M.

Fd chis'n

Fd chis'n

Fd chis'n

Fd chis'n

Dale St.

SURVEYORS SERVICE COMPANY, COSTA MESA - STOCK NO. 411

S. S. T. B. 152-37


DO NOT EXTEND NOTES THIS SIDE OF LINE

CITY OF GARDEN GROVE, CALIFORNIA

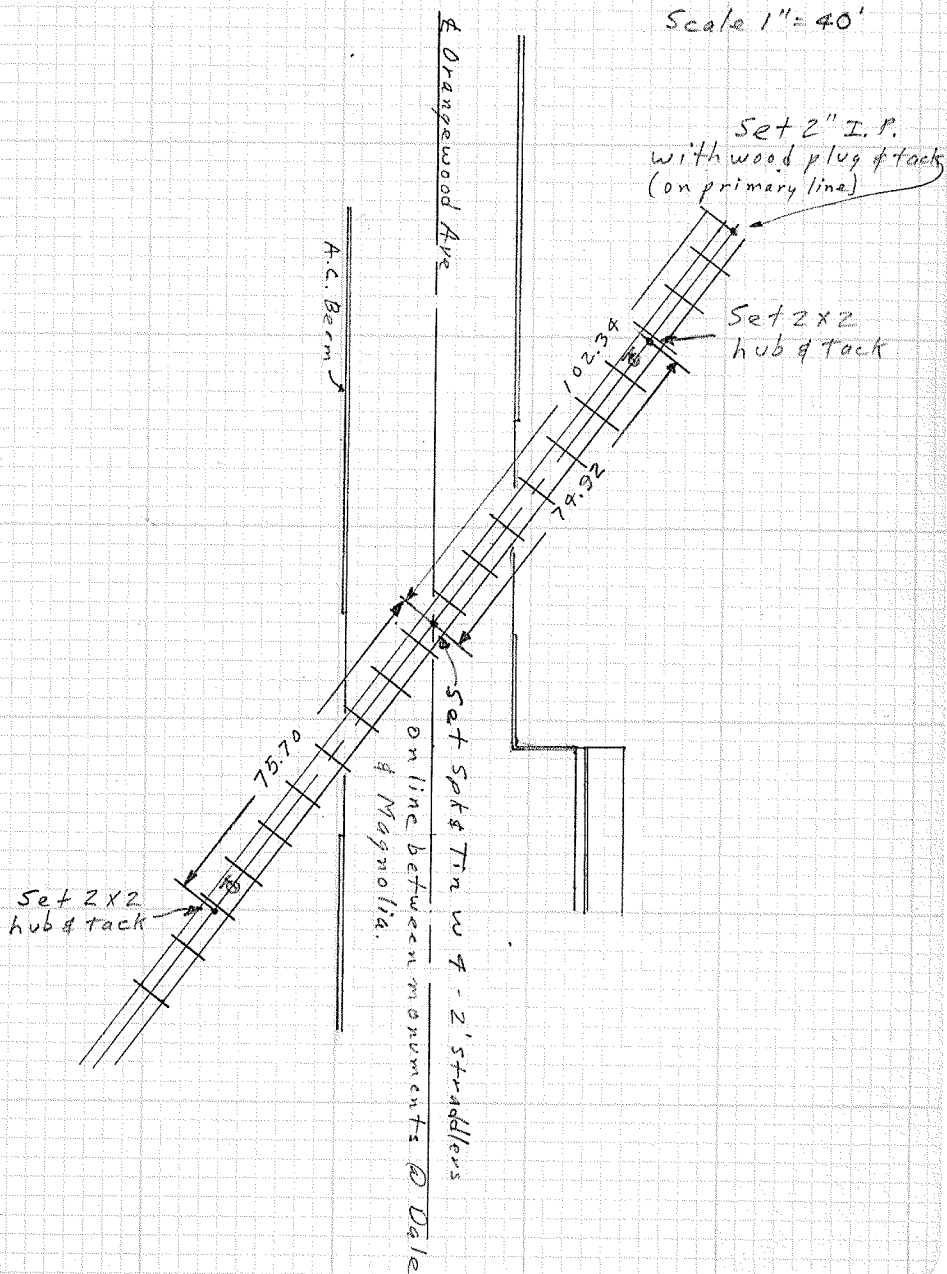
SURVEY OF Orangewood & PERR Transit Line T B NO. 1 PAGE 23

SURVEY BY Fuggle & Party TRACT NO. \_\_\_\_\_

DATE 6/23/70



Scale 1" = 40'



DO NOT EXTEND NOTES THIS SIDE OF LINE

SURVEYORS SERVICE COMPANY, COSTA MESA - STOCK NO. 411

CITY OF GARDEN GROVE, CALIFORNIA

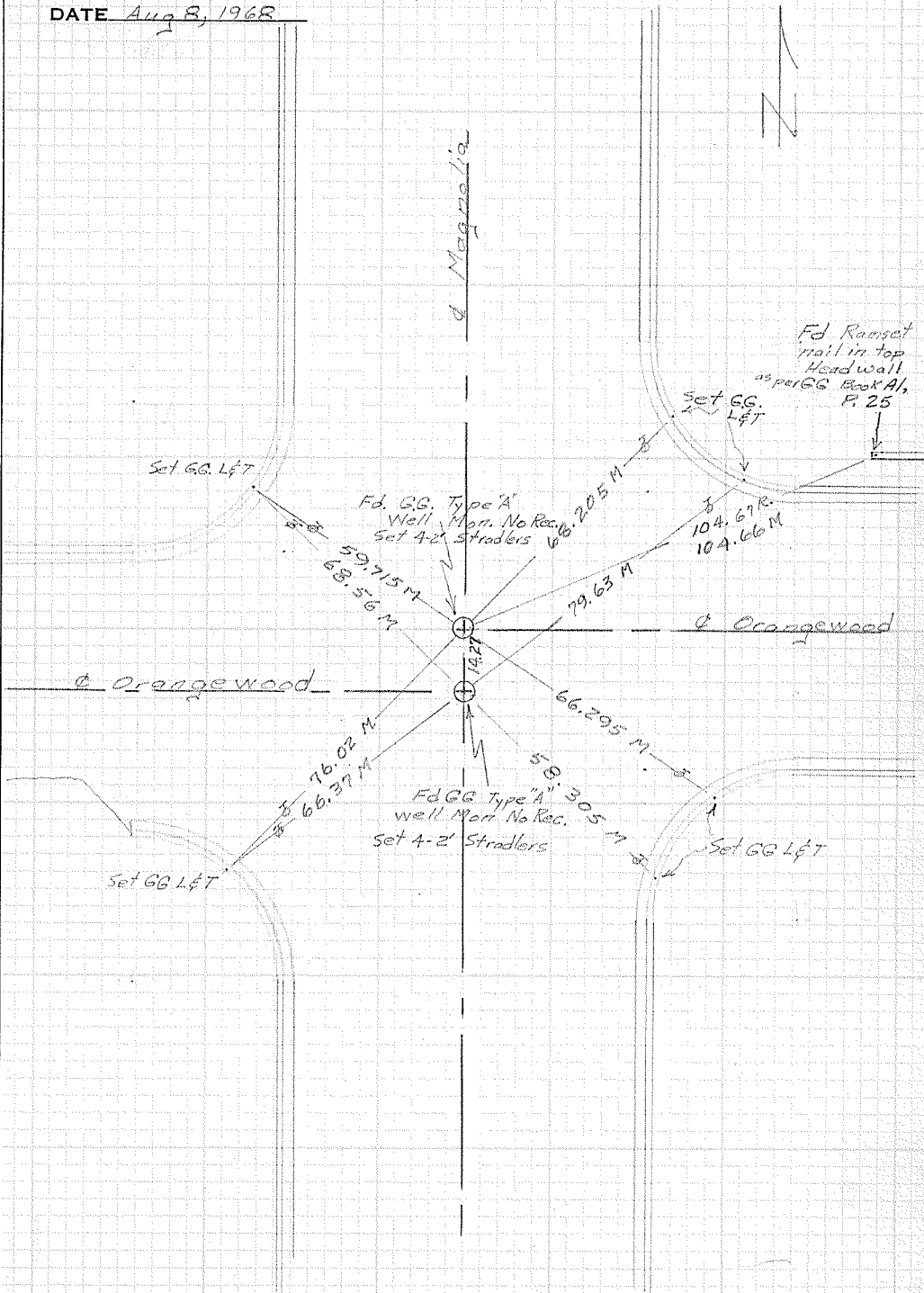
SURVEY OF Orangewood & Magnolia T B NO. 1 PAGE 24

SURVEY BY Simons & Party TRACT NO. \_\_\_\_\_

DATE Aug 8, 1968

DO NOT EXTEND NOTES THIS SIDE OF LINE

SURVEYORS SERVICE COMPANY, COSTA MESA - STOCK NO. 411



CITY OF GARDEN GROVE, CALIFORNIA

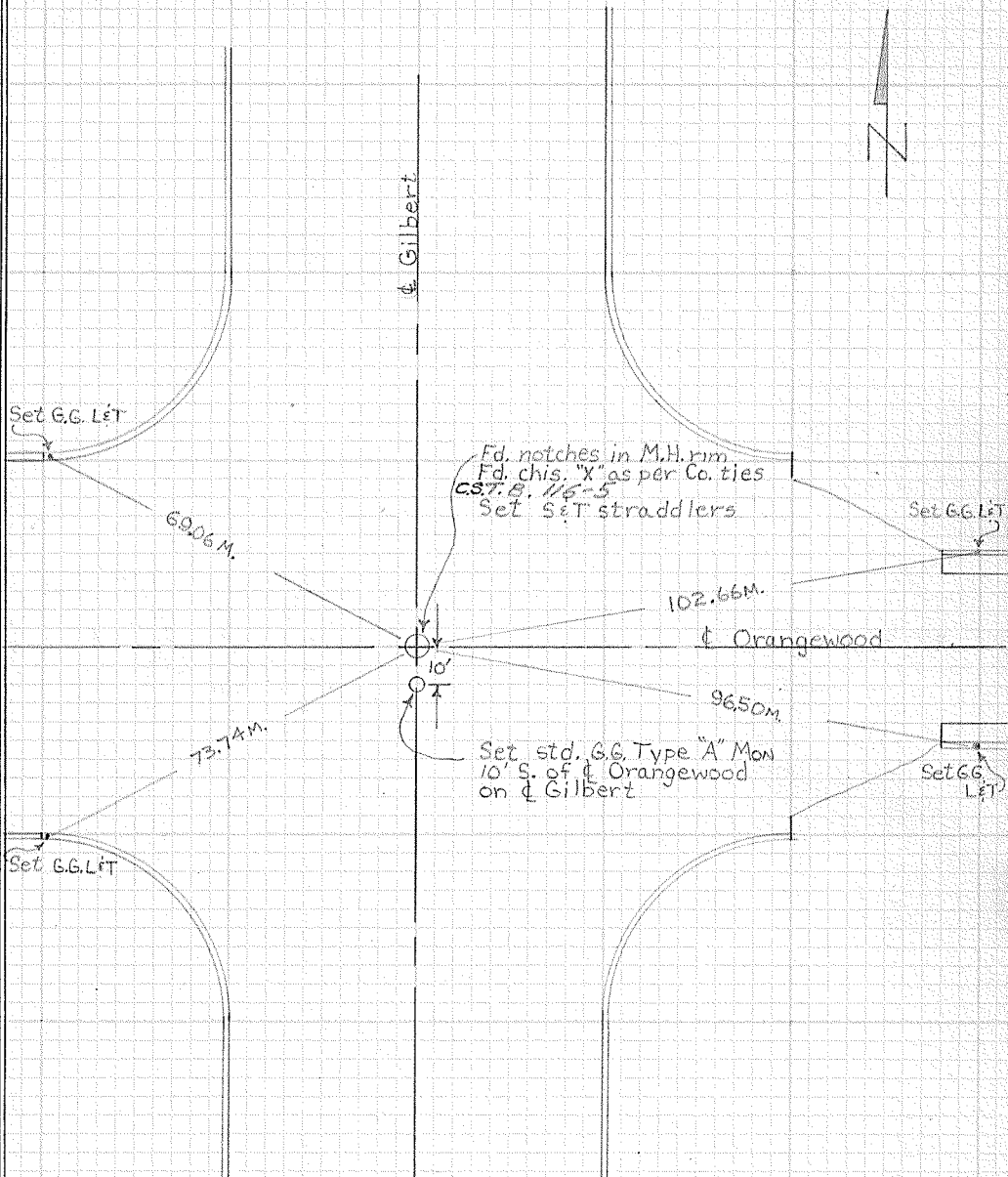
SURVEY OF Orangewood & Gilbert T B NO. 1 PAGE 25

SURVEY BY Brickett TRACT NO. \_\_\_\_\_

DATE 7-2-67

SURVEYORS SERVICE COMPANY, COSTA MESA - STOCK NO. 411

DO NOT EXTEND NOTES THIS SIDE OF LINE



W.P.

A/2-10 P.12

CITY OF GARDEN GROVE, CALIFORNIA

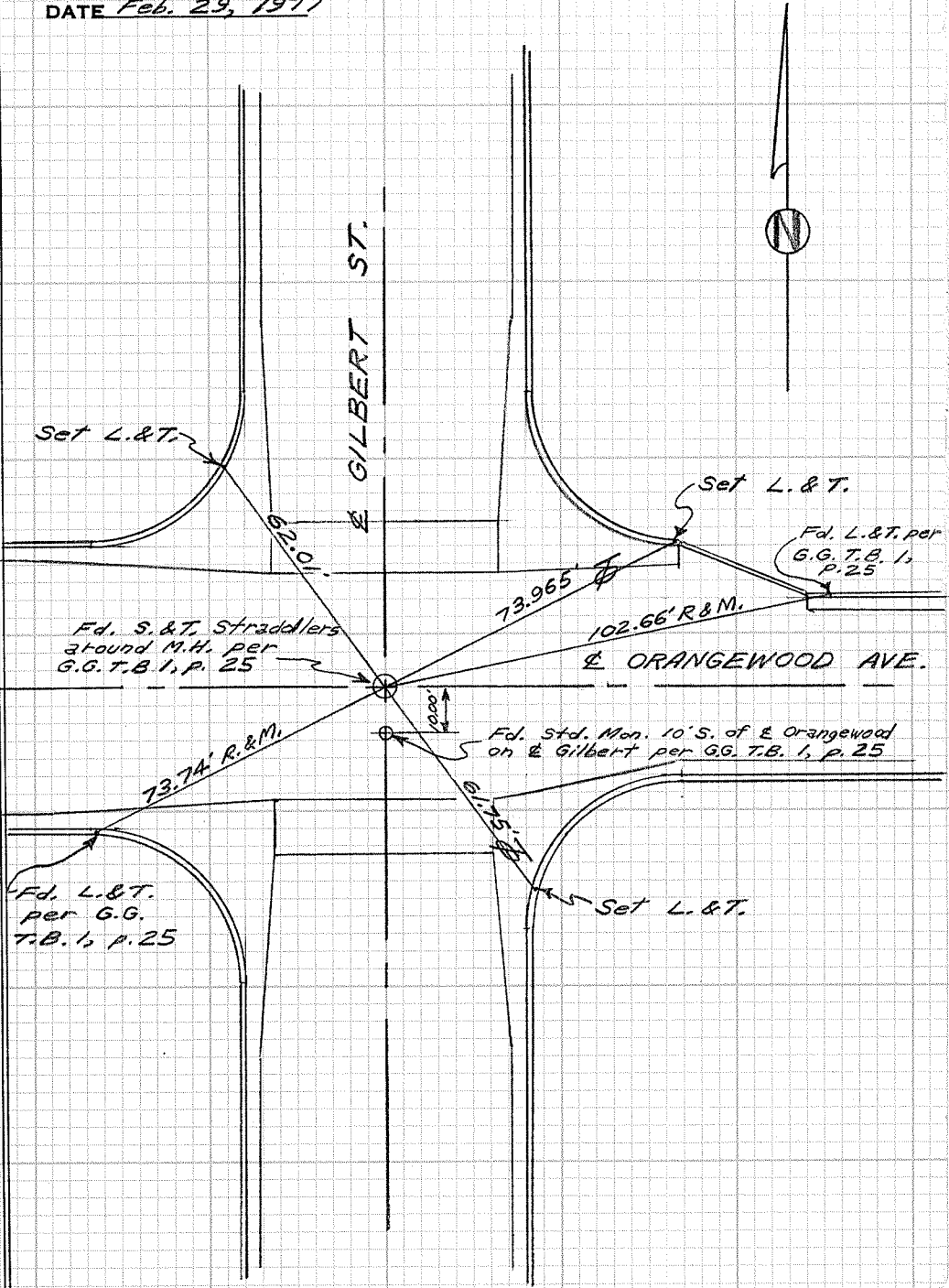
SURVEY OF Orangewood & Gilbert TB NO. 1 PAGE 25A

SURVEY BY Prickett & Party TRACT NO. \_\_\_\_\_

DATE Feb. 29, 1977

SURVEYORS SERVICE COMPANY, COSTA MESA - STOCK NO. 411

DO NOT EXTEND NOTES THIS SIDE OF LINE



CITY OF GARDEN GROVE, CALIFORNIA

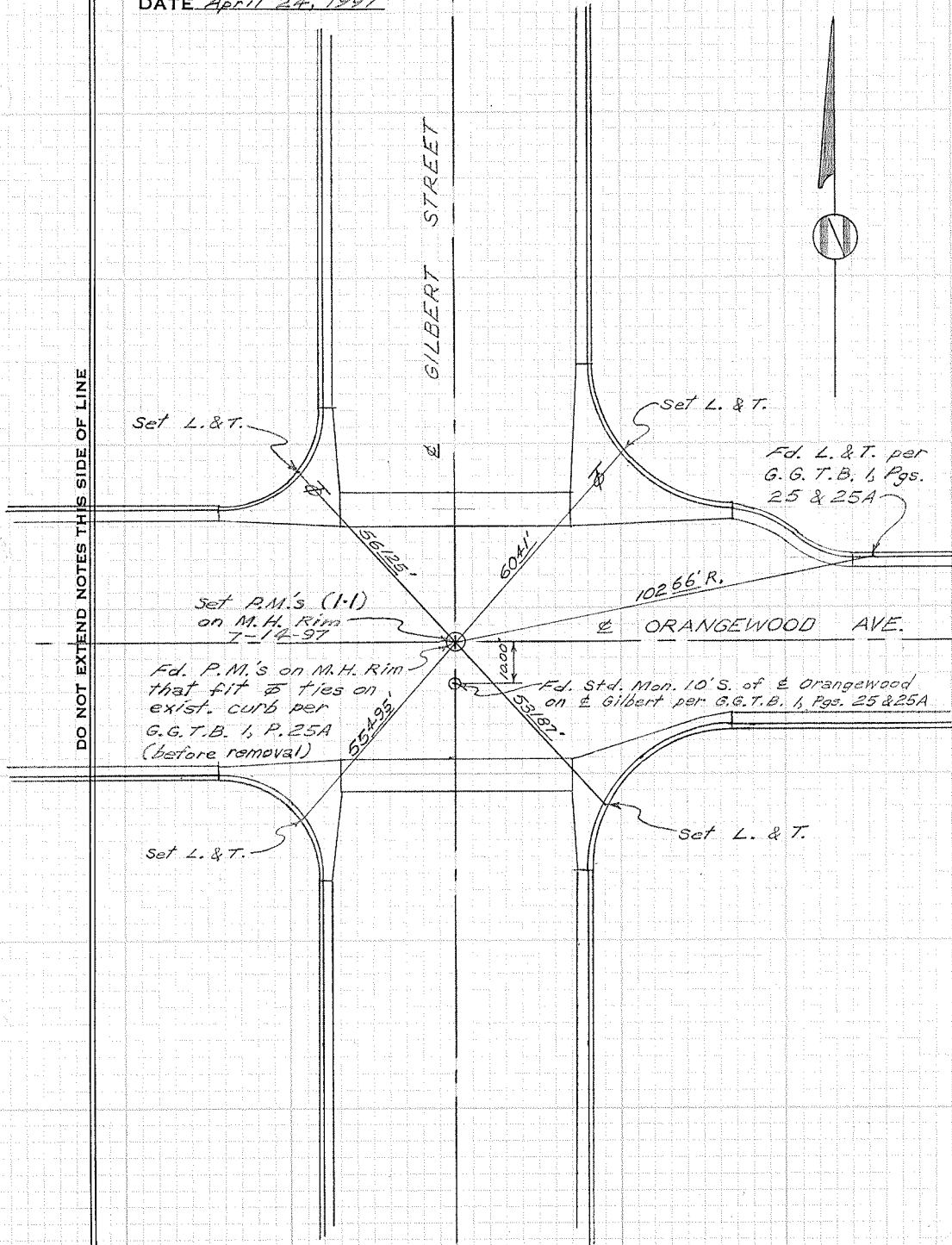
SURVEY OF *Orangewood Ave. & Gilbert St.* T B NO. *1* PAGE *25A*

SURVEY BY *Prickett & Party* TRACT NO. \_\_\_\_\_

DATE *April 24, 1997*

SURVEYORS SERVICE COMPANY DATA MESA - STOCK NO. 411

DO NOT EXTEND NOTES THIS SIDE OF LINE



# CITY OF GARDEN GROVE, CALIFORNIA

SURVEY OF Orange wood & Brookhurst T B NO. 1 PAGE 26

SURVEY BY Simons & Party TRACT NO. \_\_\_\_\_

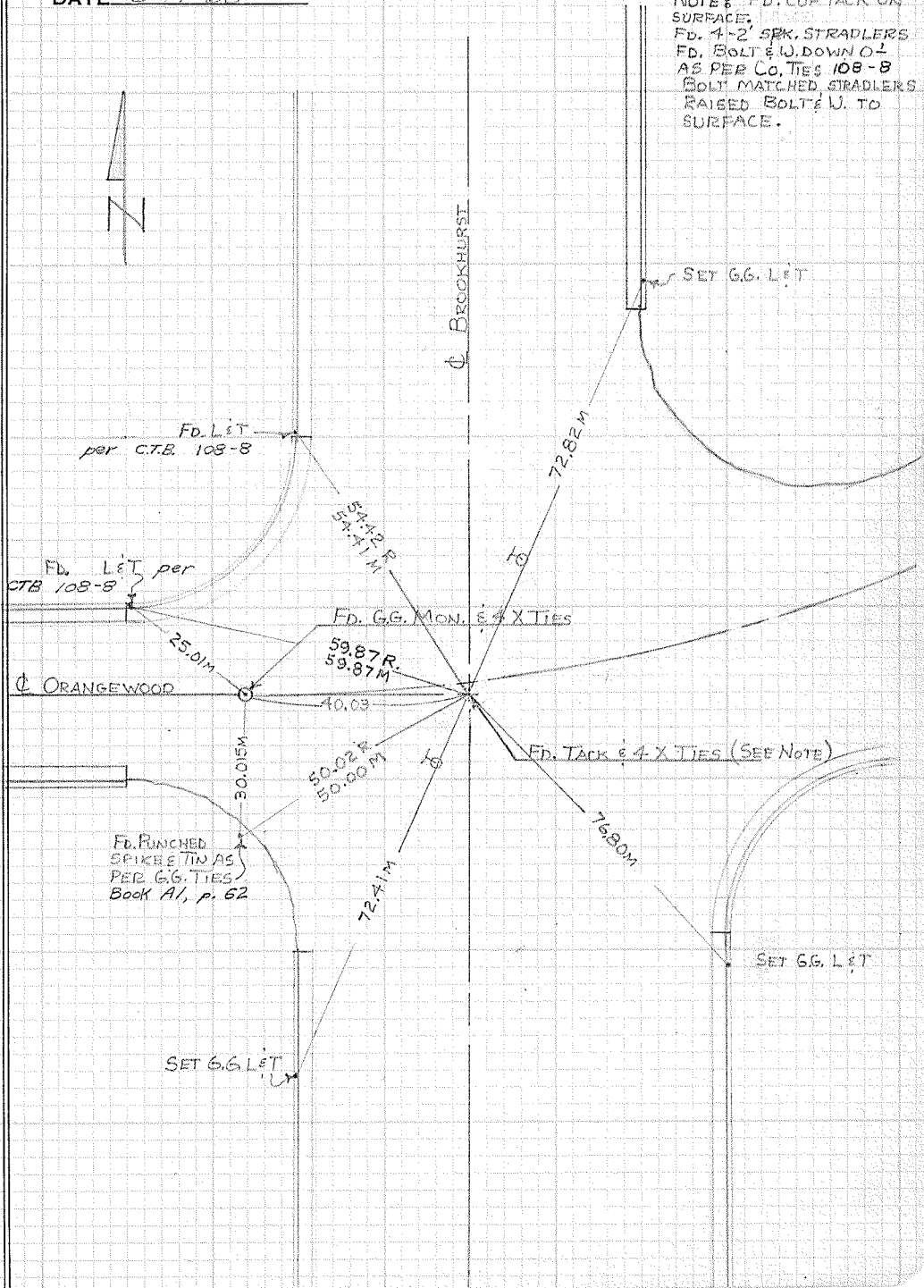
DATE 6-17-68

NOTE: FD. CURTACK ON SURFACE;  
 FD. 1-2' SPK. STRADLERS  
 FD. BOLT & W. DOWN 0.1'  
 AS PER CO. TIES 108-8  
 BOLT MATCHED STRADLERS  
 RAISED BOLT & W. TO SURFACE.



DO NOT EXTEND NOTES THIS SIDE OF LINE

SURVEYORS SERVICE COMPANY, COSTA MESA - STOCK NO. 411



CITY OF GARDEN GROVE, CALIFORNIA

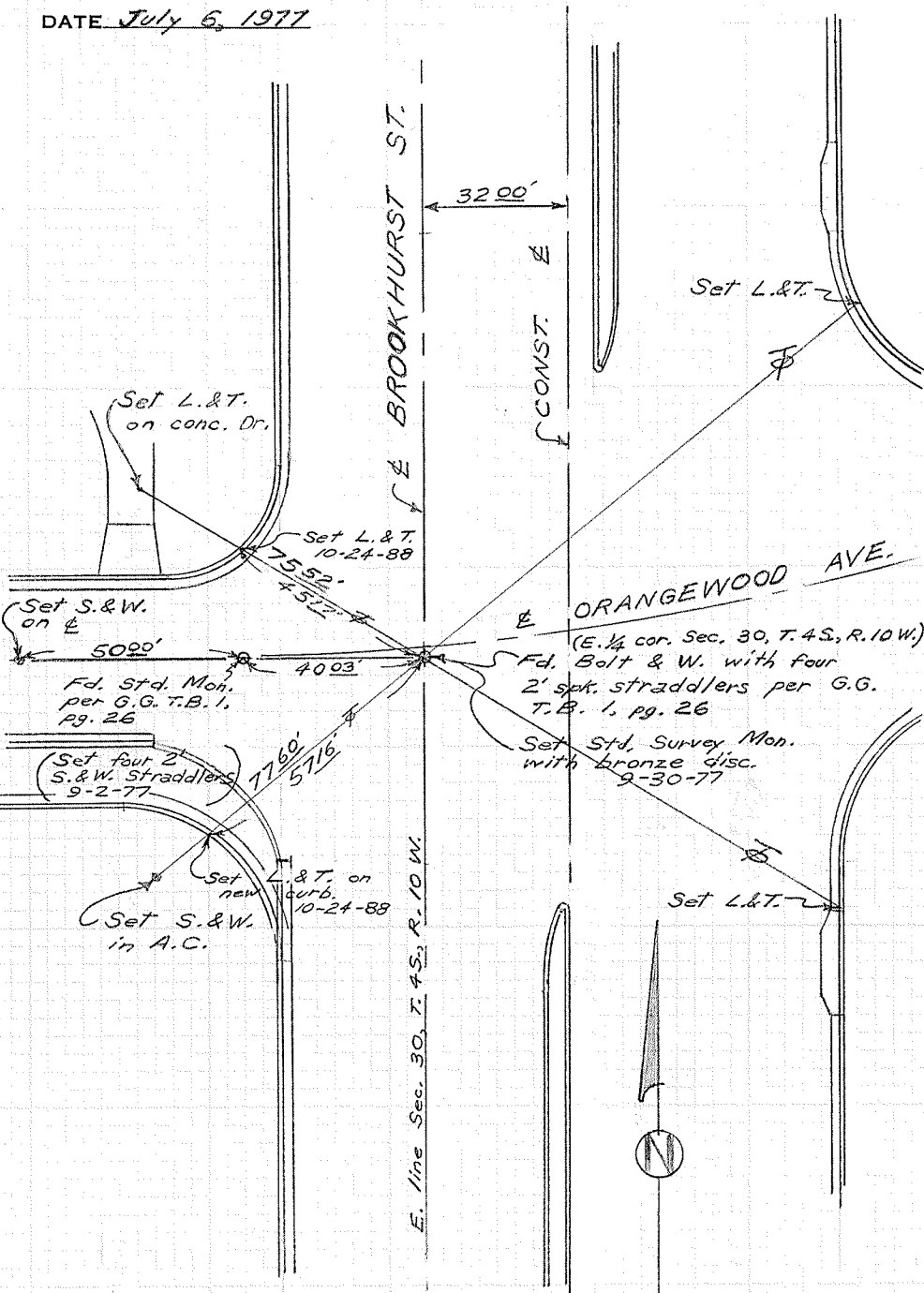
SURVEY OF Brookhurst & Orangewood TB NO. 1 PAGE 26A

SURVEY BY Prickett & Party TRACT NO. \_\_\_\_\_

DATE July 6, 1977

DO NOT EXTEND NOTES THIS SIDE OF LINE

SURVEYORS SERVICE COMPANY COSTA MESA - STOCK NO. 411



E. line Sec. 30, T. 4S, R. 10 W.



CITY OF GARDEN GROVE, CALIFORNIA

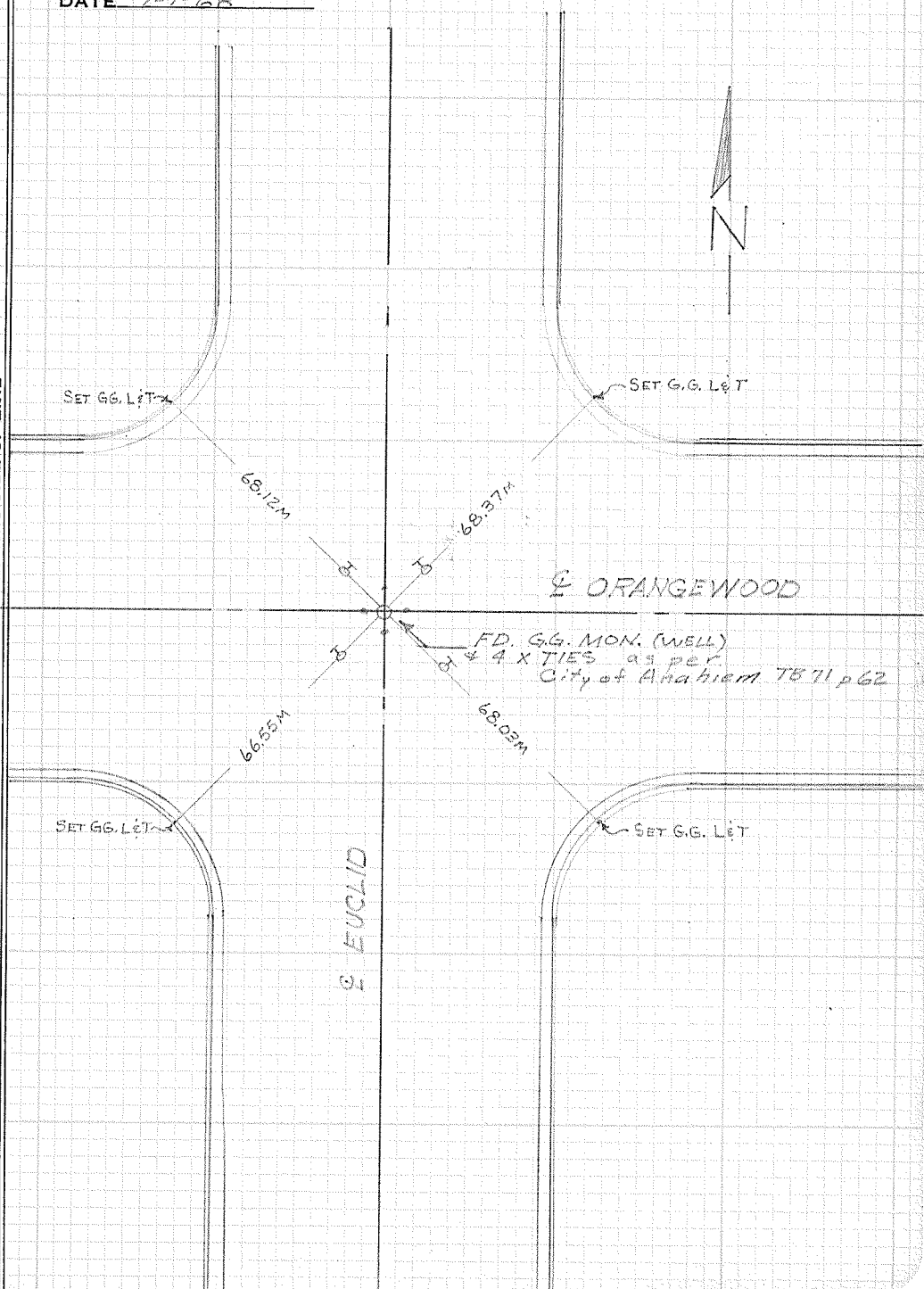
SURVEY OF Orangewood & Euclid T B NO. 1 PAGE 27

SURVEY BY Simons & Party TRACT NO. \_\_\_\_\_

DATE 7-1-68

SURVEYORS SERVICE COMPANY, COSTA MESA - STOCK NO. 411

DO NOT EXTEND NOTES THIS SIDE OF LINE



CITY OF GARDEN GROVE, CALIFORNIA

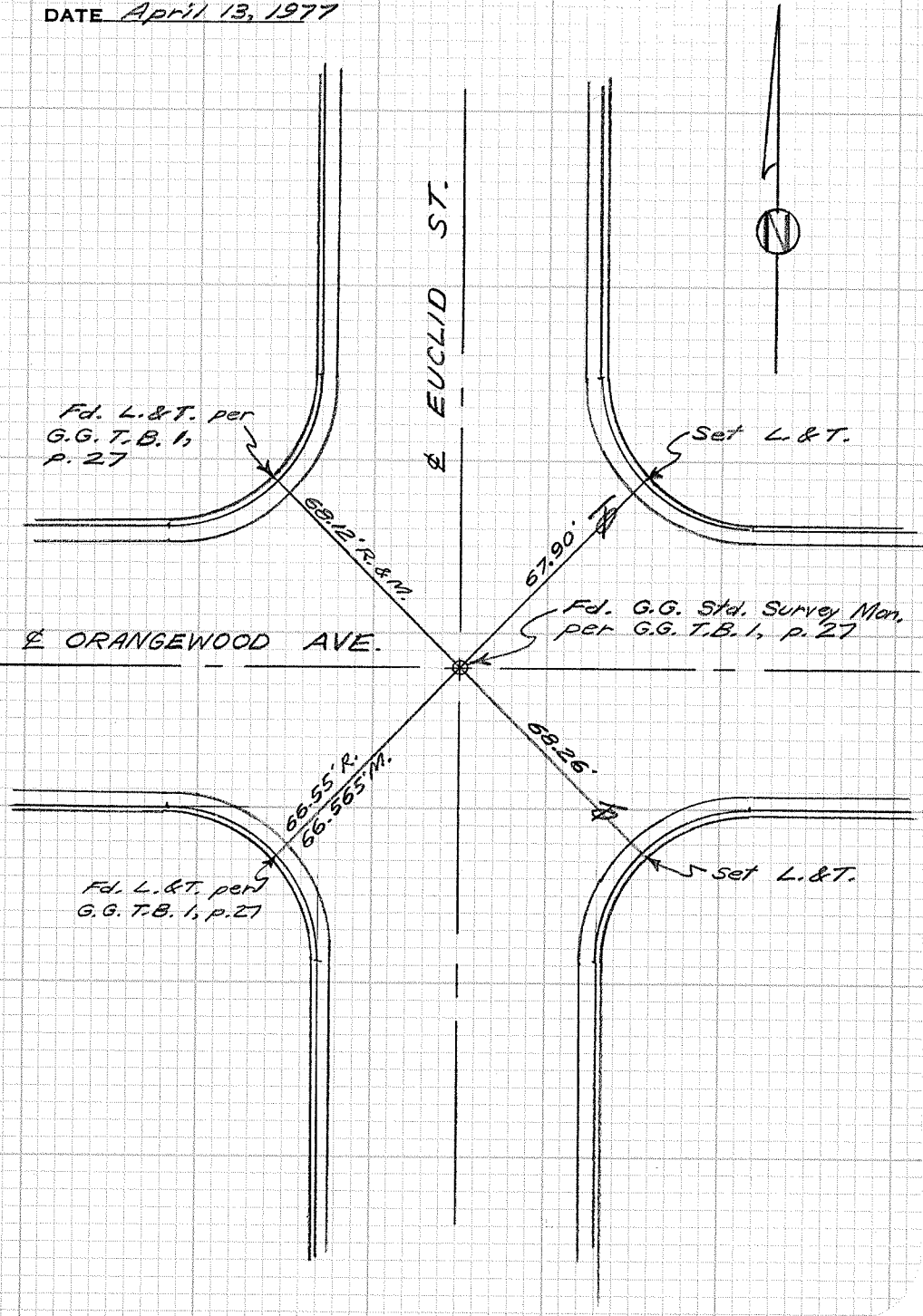
SURVEY OF Orangewood & Euclid T B NO. 1 PAGE 27A

SURVEY BY Prickett & Party TRACT NO. \_\_\_\_\_

DATE April 13, 1977

DO NOT EXTEND NOTES THIS SIDE OF LINE

SURVEYORS SERVICE COMPANY, COSTA MESA -- STOCK NO. 411



CITY OF GARDEN GROVE, CALIFORNIA

Horizontal Control Pt. (not  $\pm$  int.)

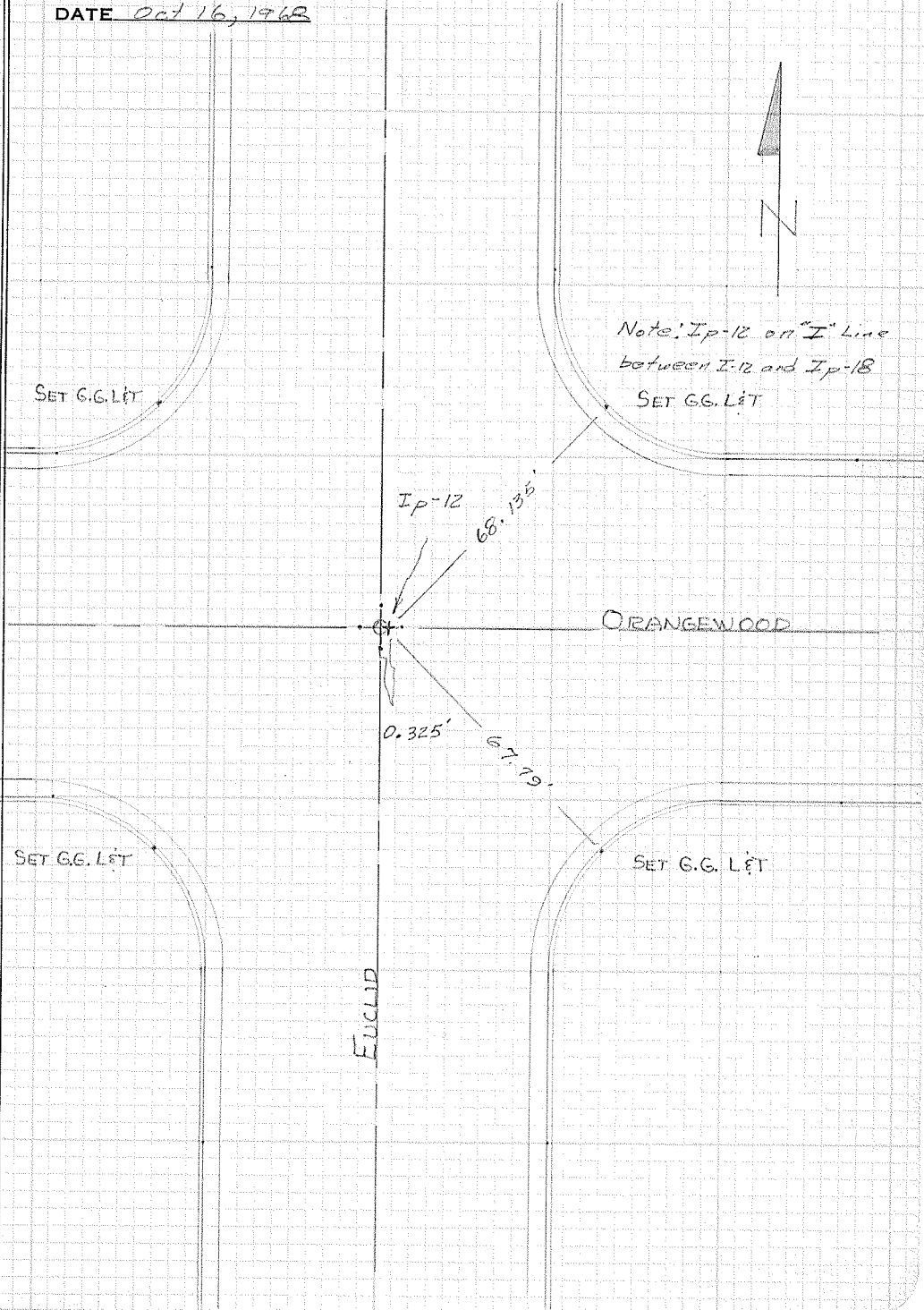
SURVEY OF ORANGEWOOD & EUCLID T B NO. 1 PAGE 27H

SURVEY BY SIMONS & PARTZ TRACT NO. \_\_\_\_\_

DATE Oct 16, 1968

DO NOT EXTEND NOTES THIS SIDE OF LINE

SURVEYORS SERVICE COMPANY, COSTA MESA - STOCK NO. 411



Notes: Ip-12 on "I" Line  
between I-12 and I-18  
SET G.G. L&T

ORANGEWOOD

EUCLID

# CITY OF GARDEN GROVE, CALIFORNIA

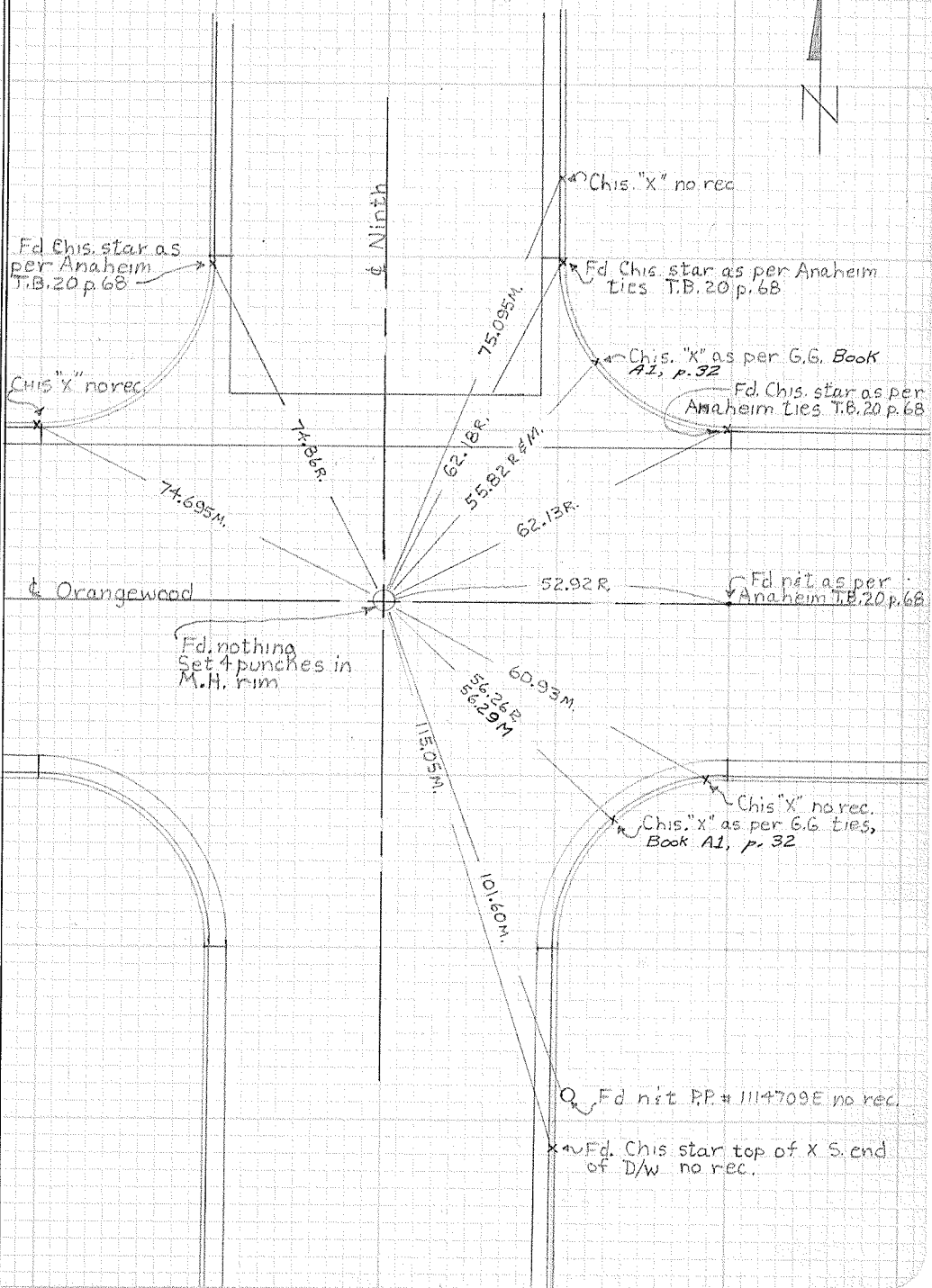
SURVEY OF Orangewood & Ninth T B NO. 1 PAGE 28

SURVEY BY Simons TRACT NO. \_\_\_\_\_

DATE 7-2-68



DO NOT EXTEND NOTES THIS SIDE OF LINE




SURVEYORS SERVICE COMPANY, COSTA MESA - STOCK NO. 411

CITY OF GARDEN GROVE, CALIFORNIA

SURVEY OF Orangewood & West T B NO. 1 PAGE 29

SURVEY BY Prickett TRACT NO. \_\_\_\_\_

DATE 2-29-68



DO NOT EXTEND NOTES THIS SIDE OF LINE

SURVEYORS SERVICE COMPANY, COSTA MESA - STOCK NO. 411

Fd. Conc. Mon.  
as per Co. ties  
set L & T ties  
Set std. G.G. Type "A" Mon.  
with 4 2's straddlers  
as per ties 5-14-68

Set punched  
spike in A.C.  
Driveway  
(Rad. Pt.)

Set G.G. Let

Set G.G. Let

99.07m.

Orangewood

98.97m.

95.20m.

West

99.07m.

99.30m.

Set G.G. Let

Set G.G. Let

W. P.

CITY OF GARDEN GROVE, CALIFORNIA

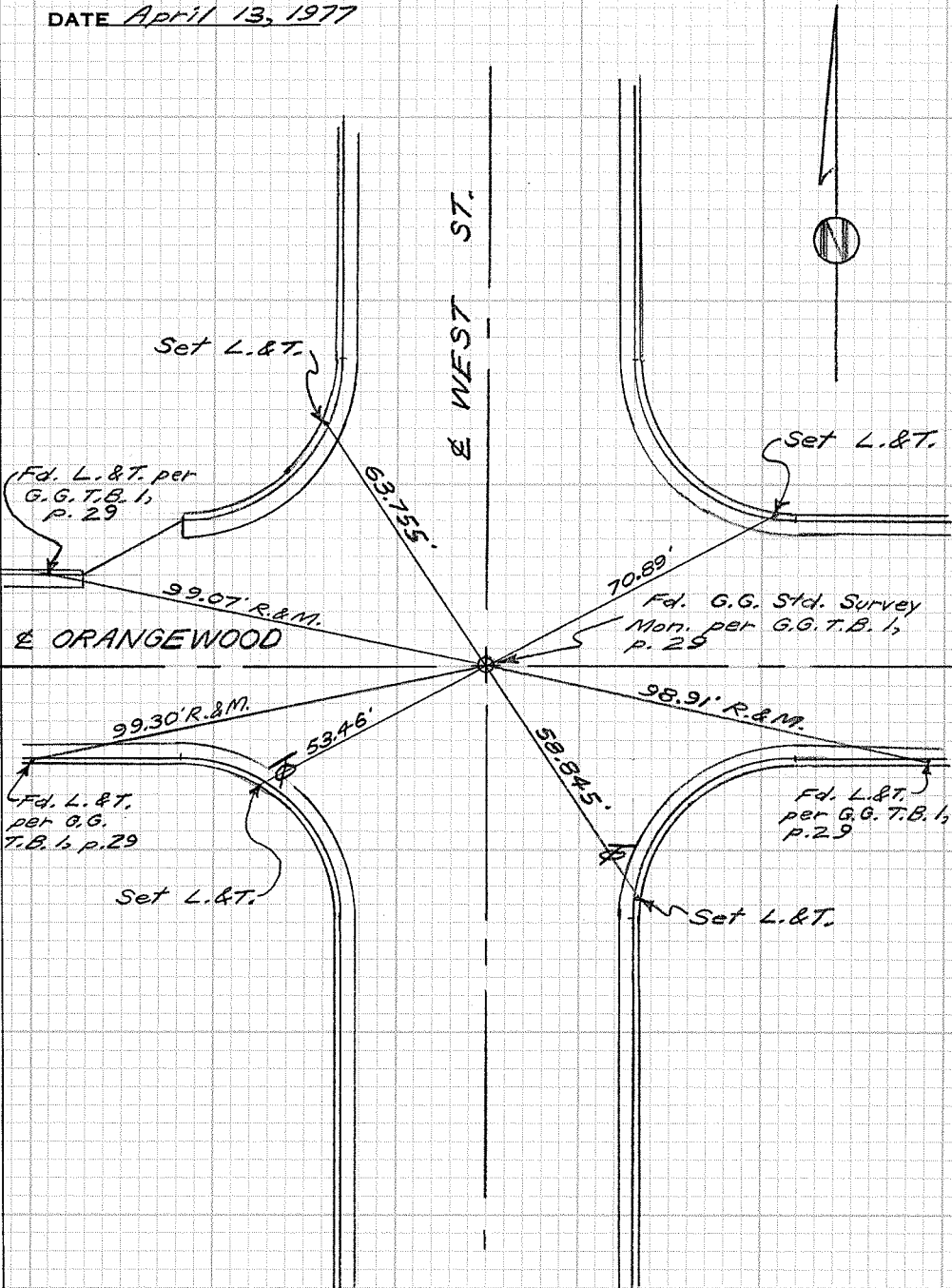
SURVEY OF Orangewood & West St. T B NO. 1 PAGE 29A

SURVEY BY Prickett & Party TRACT NO. \_\_\_\_\_

DATE April 13, 1977

DO NOT EXTEND NOTES THIS SIDE OF LINE

SURVEYORS SERVICE COMPANY, STA MESA - STOCK NO. 411



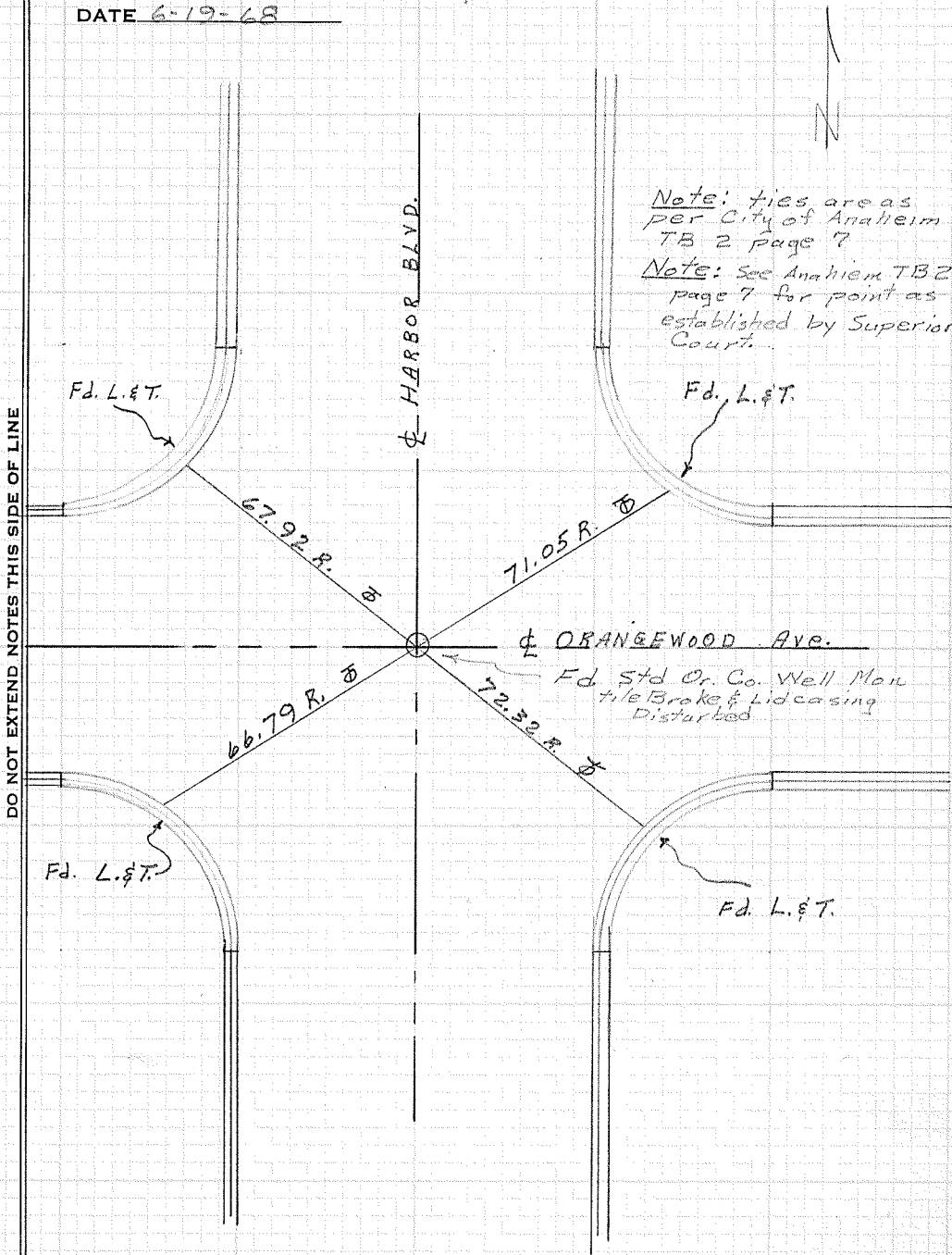
CITY OF GARDEN GROVE, CALIFORNIA

SURVEY OF Orange wood & Harbor Blvd B NO. 1 PAGE 30

SURVEY BY Simons & Party TRACT NO. \_\_\_\_\_

DATE 6-19-68

DO NOT EXTEND NOTES THIS SIDE OF LINE



Note: ties areas per City of Anaheim TB 2 Page 7  
Note: See Anaheim TB 2 page 7 for point as established by Superior Court.

Fd. Std Cr. Co. Well Man tile Brake & Lid casing Disturbed

SURVEYORS SERVICE COMPANY, COSTA MESA - STOCK NO. 411

CITY OF GARDEN GROVE, CALIFORNIA

SURVEY OF Orangewood & Haster T B NO. 1 PAGE 31

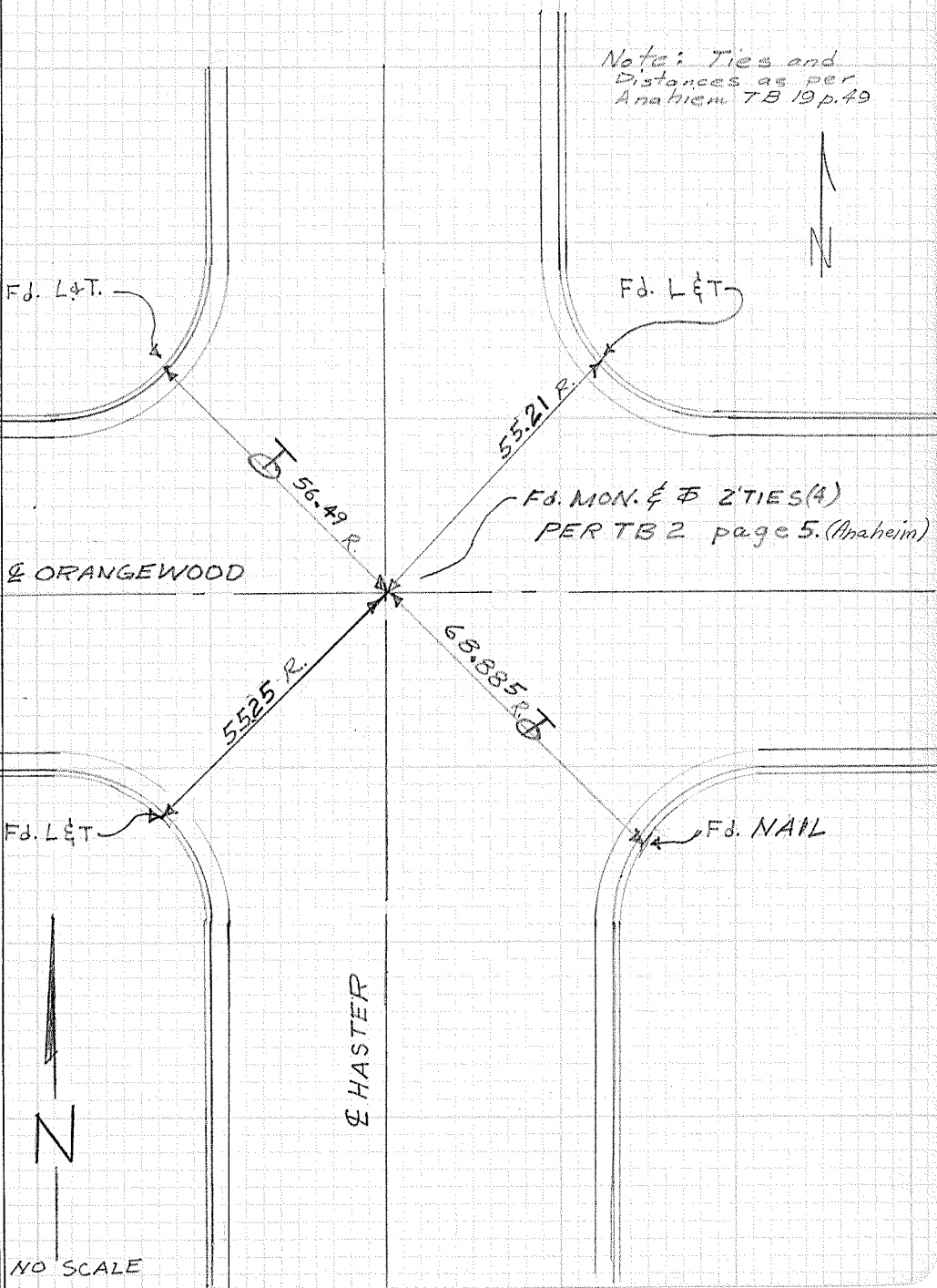
SURVEY BY Simans & Party TRACT NO. \_\_\_\_\_

DATE 6, 19, 68

*Note: Ties and Distances as per Anaheim TB 19 p. 49*

DO NOT EXTEND NOTES THIS SIDE OF LINE

SURVEYORS SERVICE COMPANY, COSTA MESA - STOCK NO. 411





CITY OF GARDEN GROVE, CALIFORNIA

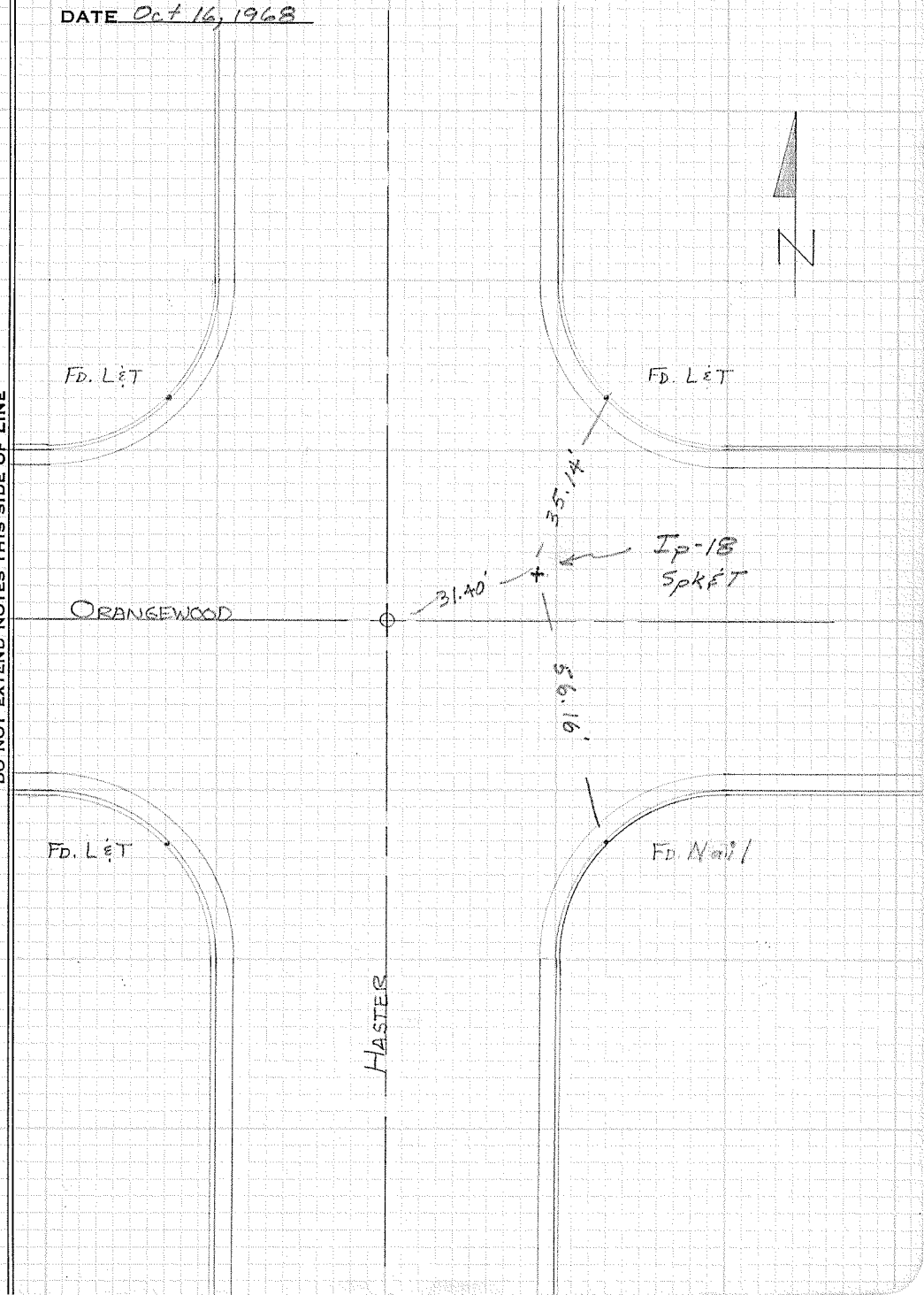
SURVEY OF ORANGEWOOD & HASTER T B NO. 1 PAGE 31H

SURVEY BY SIMONS & PARTY TRACT NO. \_\_\_\_\_

DATE Oct 16, 1968

DO NOT EXTEND NOTES THIS SIDE OF LINE

SURVEYORS SERVICE COMPANY, COSTA MESA - STOCK NO. 411



Fd. L&T

Fd. L&T

Fd. L&T

Fd. L&T

ORANGEWOOD

HASTER

31.40'

35.14'

91.95'

Ip-18  
Spkft



CITY OF GARDEN GROVE, CALIFORNIA

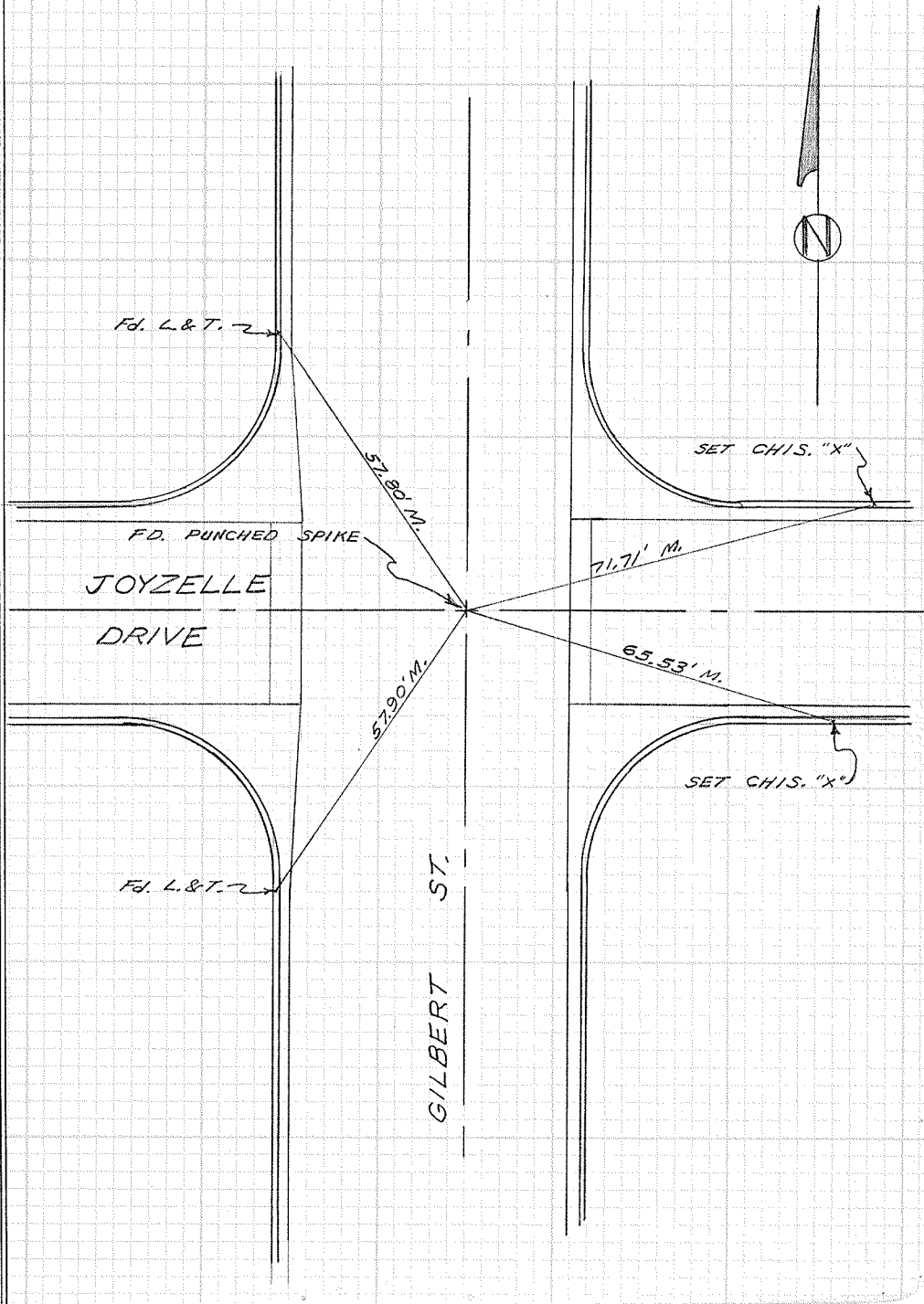
SURVEY OF GILBERT & JOYZELLE DR. T B NO. 1 PAGE 32

SURVEY BY MENDOZA & PARTY TRACT NO. 2485

DATE JUNE 20, 1967

SURVEYORS SERVICE COMPANY, COSTA MESA - STOCK NO. 411

DO NOT EXTEND NOTES THIS SIDE OF LINE



W.P.

CITY OF GARDEN GROVE, CALIFORNIA

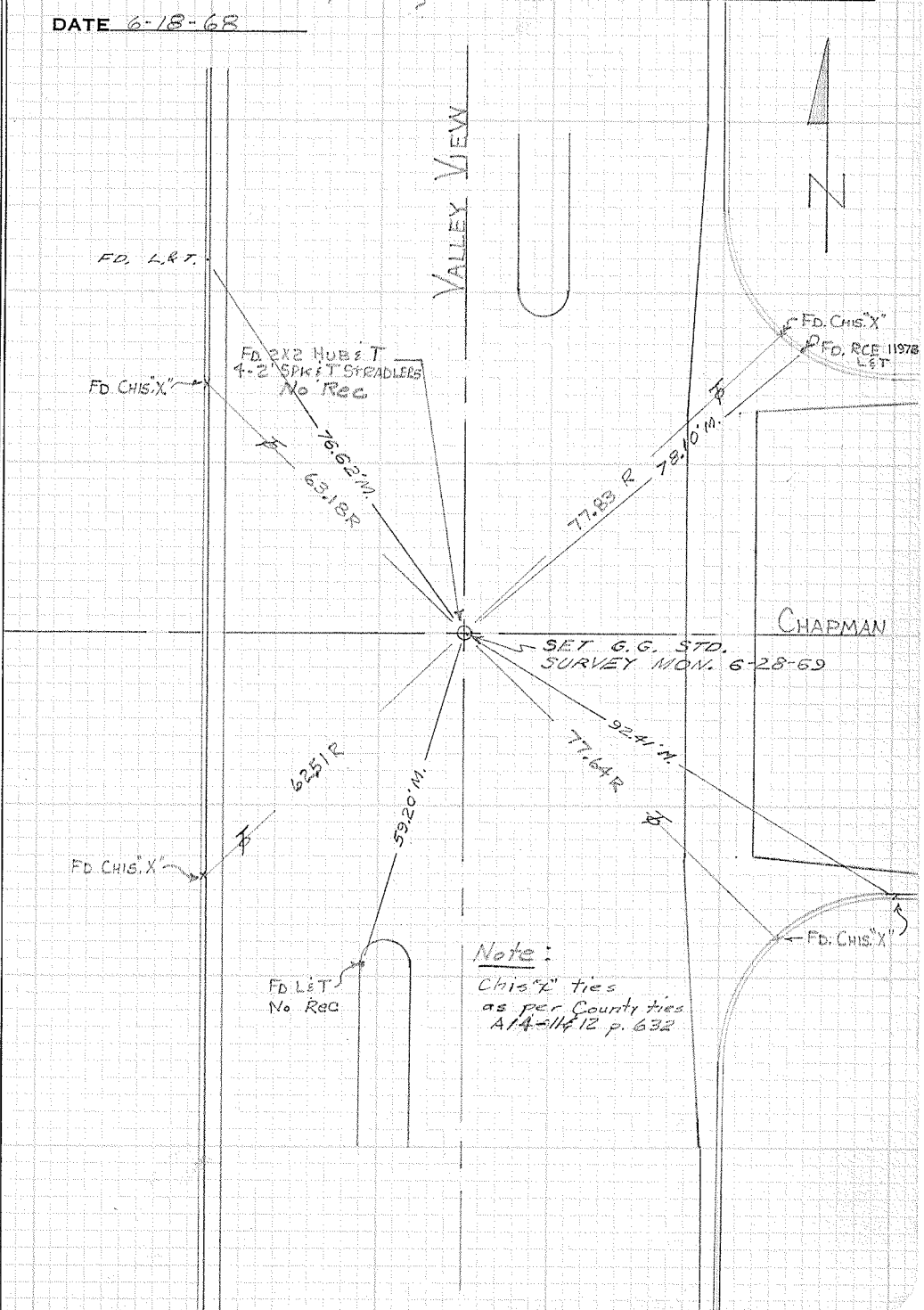
SURVEY OF Chapman & Valley View T B NO. 1 PAGE 33

SURVEY BY Simons & Party TRACT NO. \_\_\_\_\_

DATE 6-18-68

DO NOT EXTEND NOTES THIS SIDE OF LINE

SURVEYORS SERVICE COMPANY, COSTA MESA - STOCK NO. 411



Note:  
Chris P ties  
as per County ties  
AIA-11412 p. 632

CITY OF GARDEN GROVE, CALIFORNIA

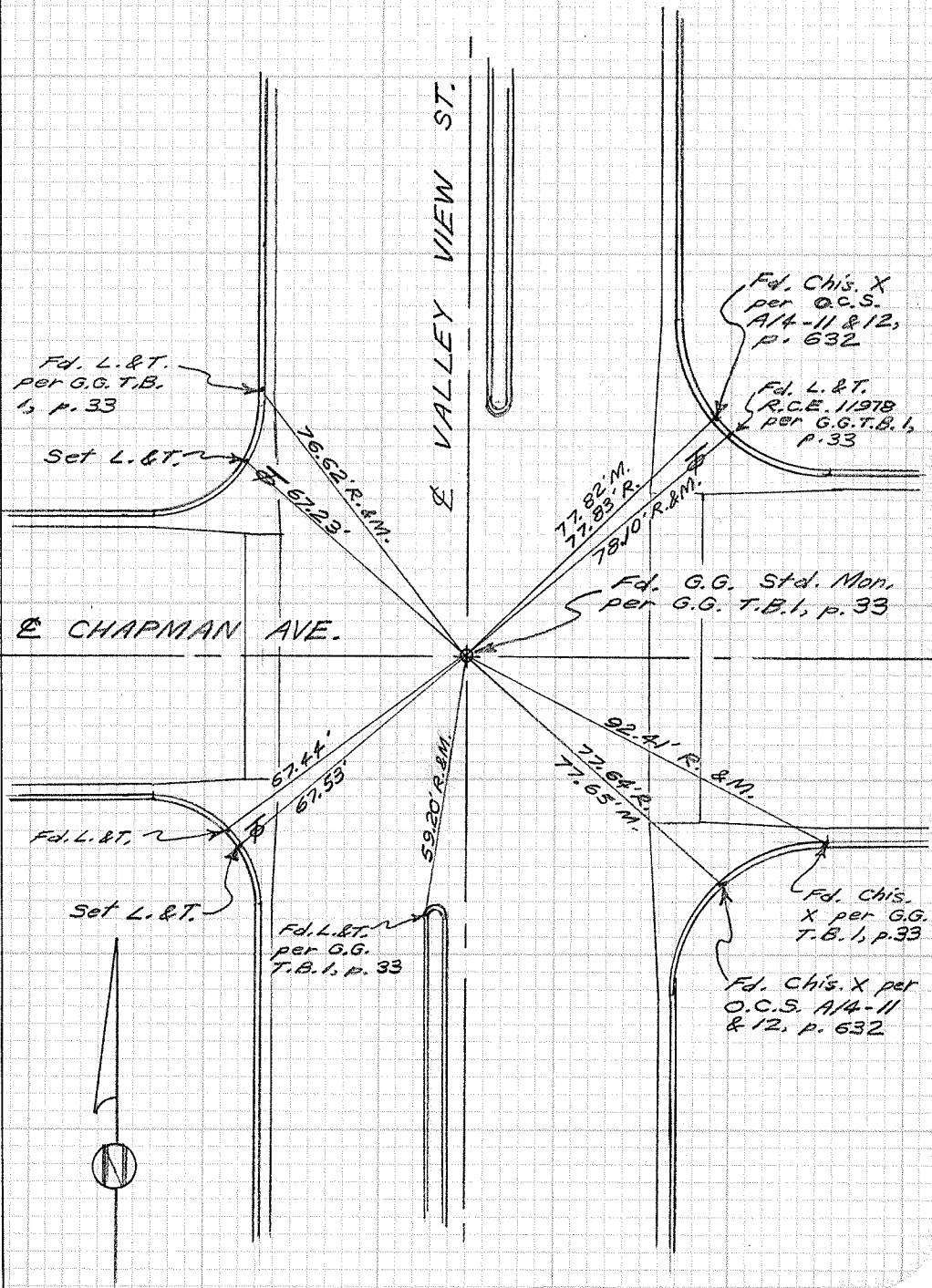
SURVEY OF Chapman & Valley View T.B. NO. 1 PAGE 33A

SURVEY BY Prickett & Party TRACT NO. \_\_\_\_\_

DATE April 20, 1977

SURVEYORS SERVICE COMPANY, COSTA MESA - STOCK NO. 411

DO NOT EXTEND NOTES THIS SIDE OF LINE



CITY OF GARDEN GROVE, CALIFORNIA

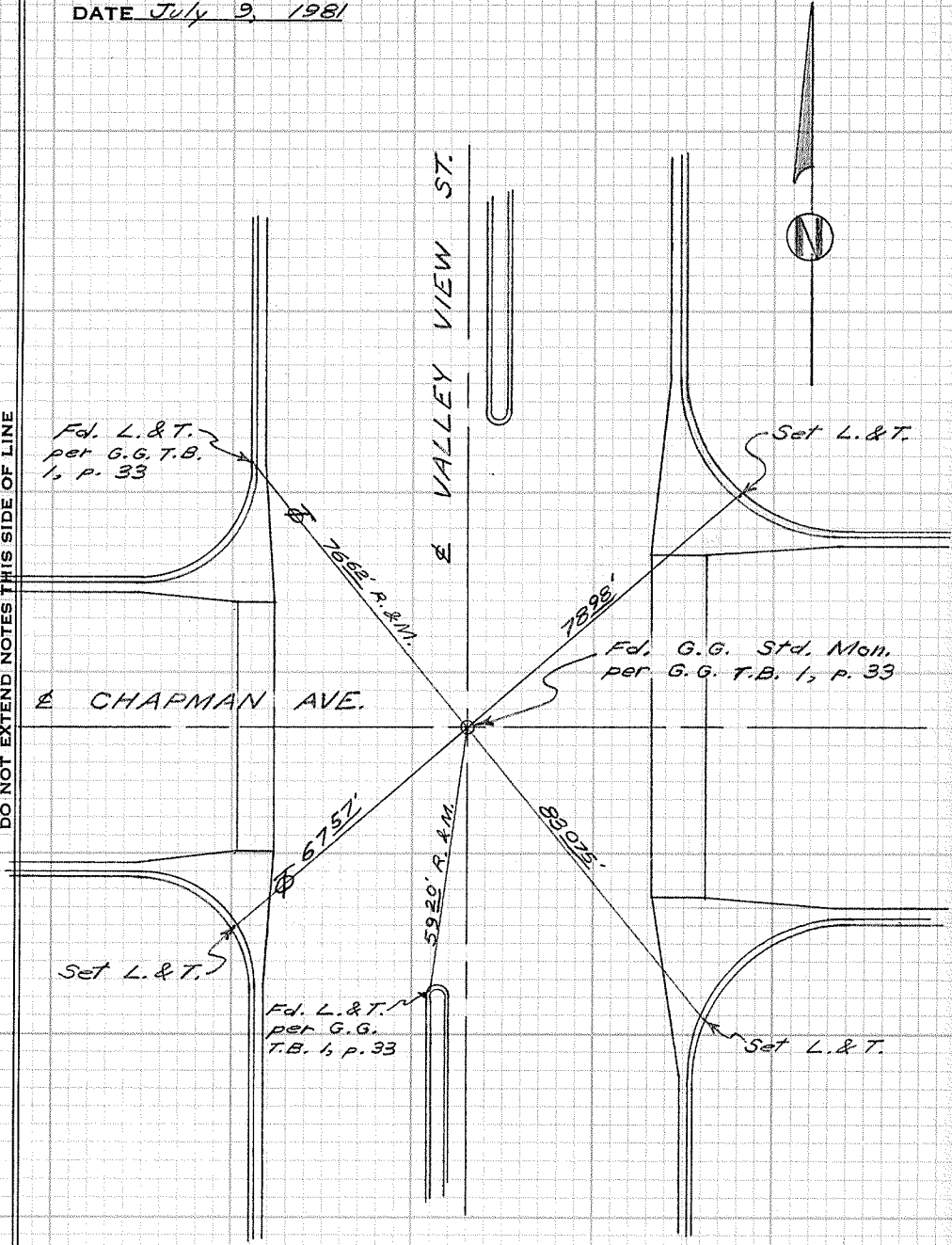
SURVEY OF Chapman & Valley View T B NO. 1 PAGE 33B

SURVEY BY Prickett & Party TRACT NO. \_\_\_\_\_

DATE July 9, 1981

SURVEYORS SERVICE COMPANY STA MESA - STOCK NO. 411

DO NOT EXTEND NOTES THIS SIDE OF LINE



CITY OF GARDEN GROVE, CALIFORNIA

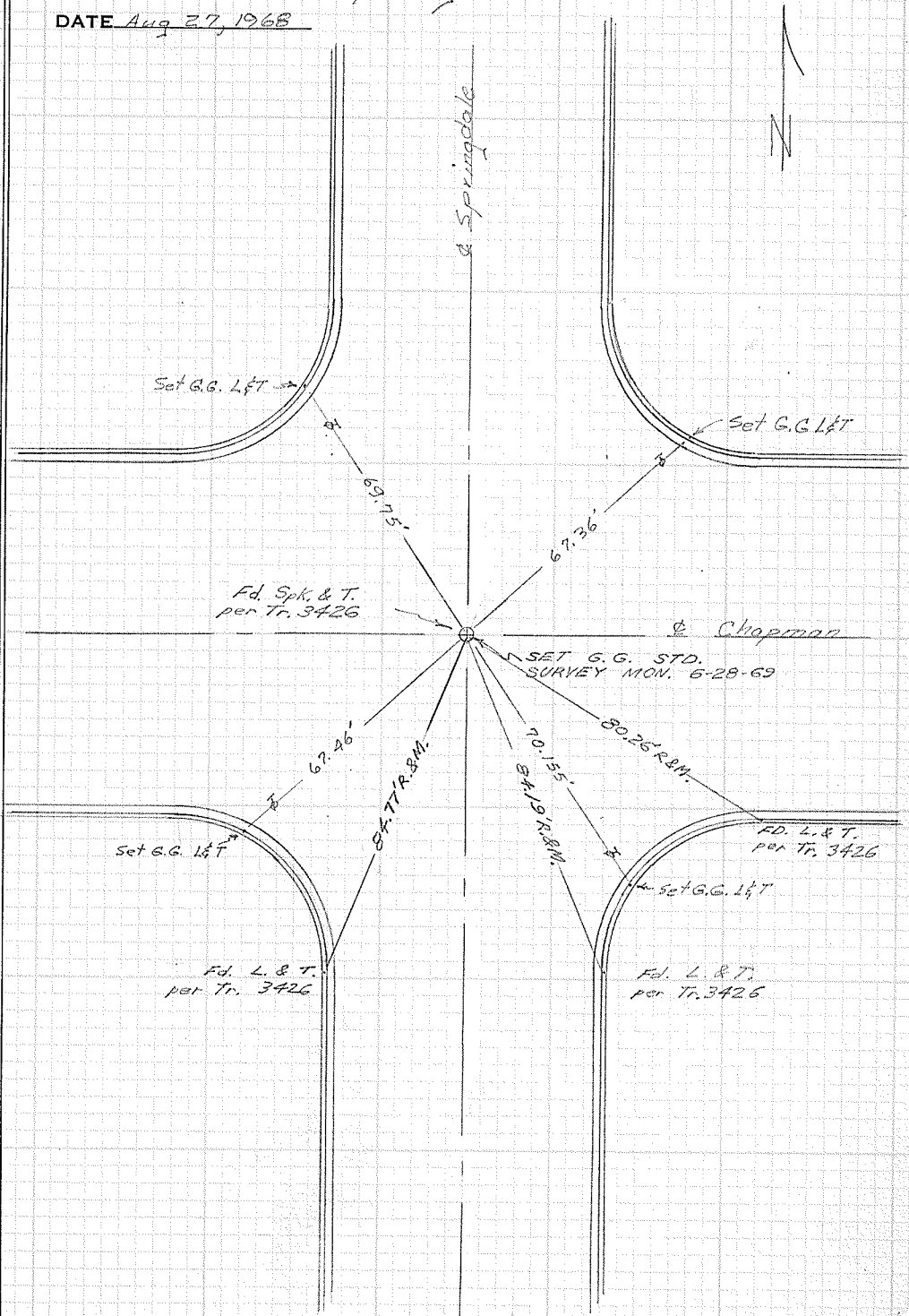
SURVEY OF Chapman & Springdale T B NO. 1 PAGE 34

SURVEY BY Simons & Party TRACT NO. \_\_\_\_\_

DATE Aug 27, 1968

DO NOT EXTEND NOTES THIS SIDE OF LINE

SURVEYORS SERVICE COMPANY COSTA MESA - STOCK NO. 411



CITY OF GARDEN GROVE, CALIFORNIA

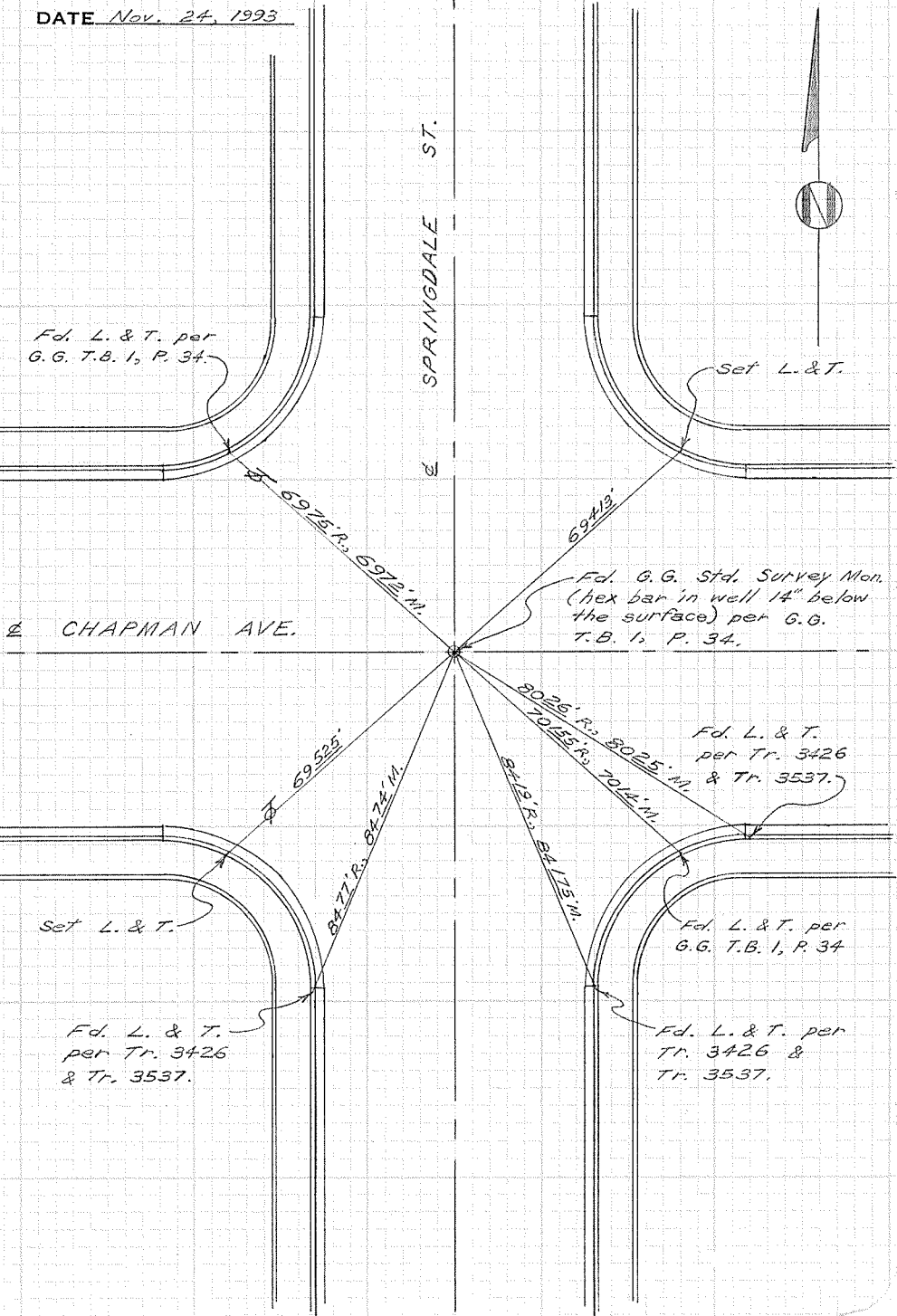
SURVEY OF Chapman Ave. & Springdale St. T B NO. 1 PAGE 34A

SURVEY BY Prickett & Party TRACT NO. \_\_\_\_\_

DATE Nov. 24, 1993

SURVEYORS SERVICE COMPANY, TA MESA - STOCK NO. 411

DO NOT EXTEND NOTES THIS SIDE OF LINE



CITY OF GARDEN GROVE, CALIFORNIA

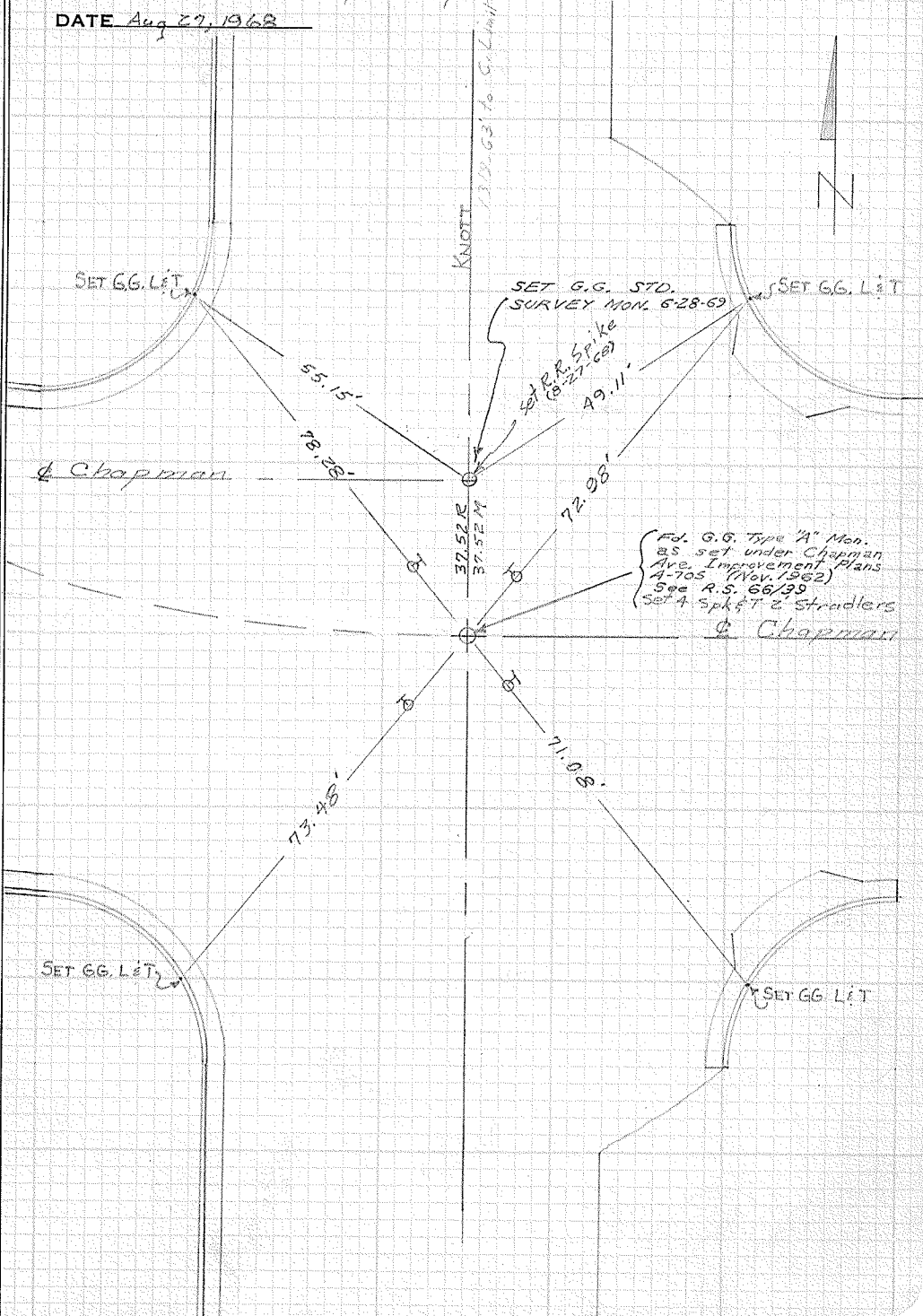
SURVEY OF Chapman & Knott T B NO. 1 PAGE 35

SURVEY BY Simons & Party TRACT NO. \_\_\_\_\_

DATE Aug 27, 1962

DO NOT EXTEND NOTES THIS SIDE OF LINE

SURVEYORS SERVICE COMPANY - COSTA MESA - STOCK NO. 411



W.P.

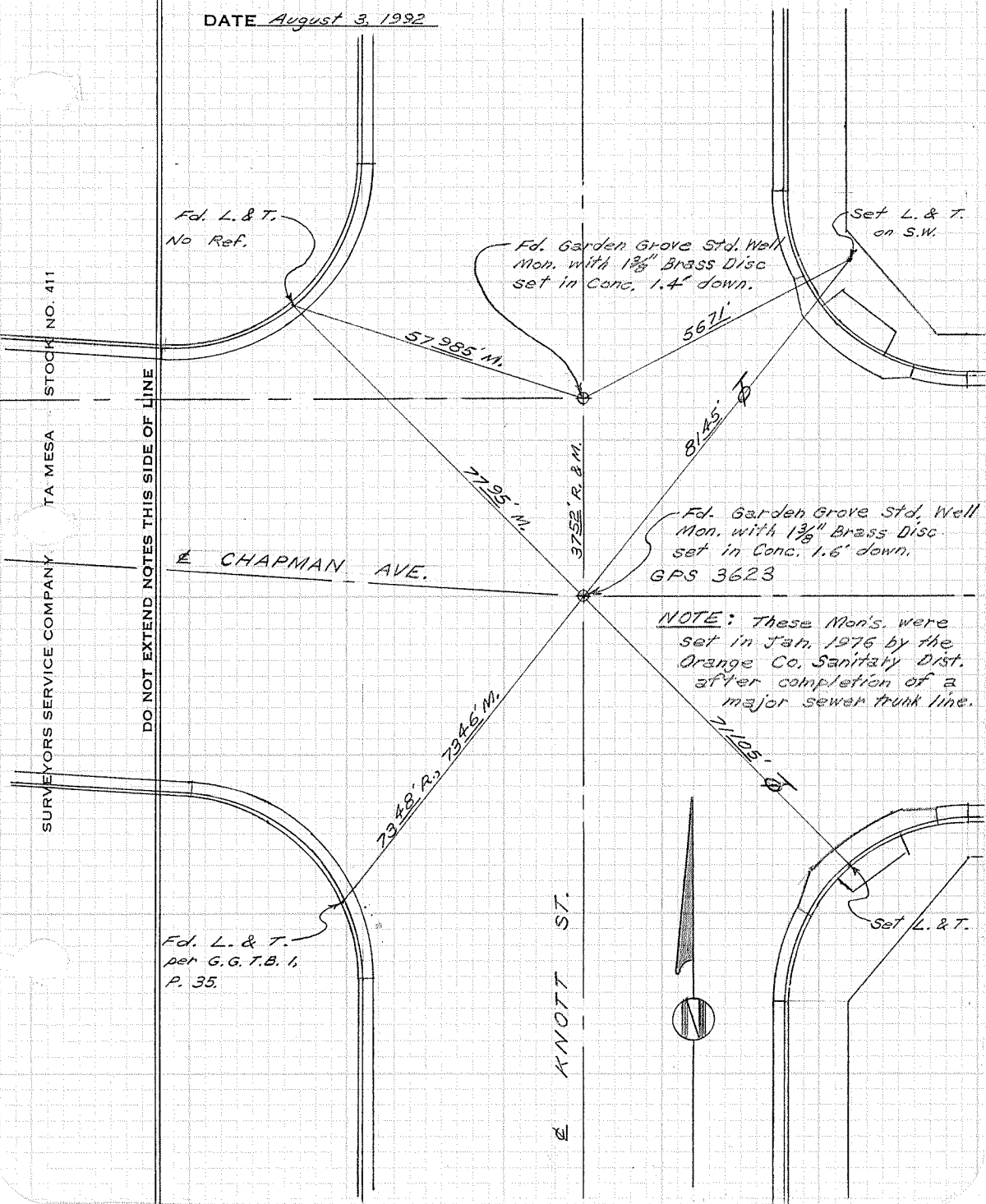


CITY OF GARDEN GROVE, CALIFORNIA

SURVEY OF Chapman Ave. & Knott St. T B NO. 1 PAGE 35A

SURVEY BY Prickett & Party TRACT NO. \_\_\_\_\_

DATE August 3, 1992



STOCK NO. 411

TA MESA

SURVEYORS SERVICE COMPANY

DO NOT EXTEND NOTES THIS SIDE OF LINE

Fd. L. & T.  
per G.G.T.B. 1,  
P. 35.

Set L. & T.

CITY OF GARDEN GROVE, CALIFORNIA

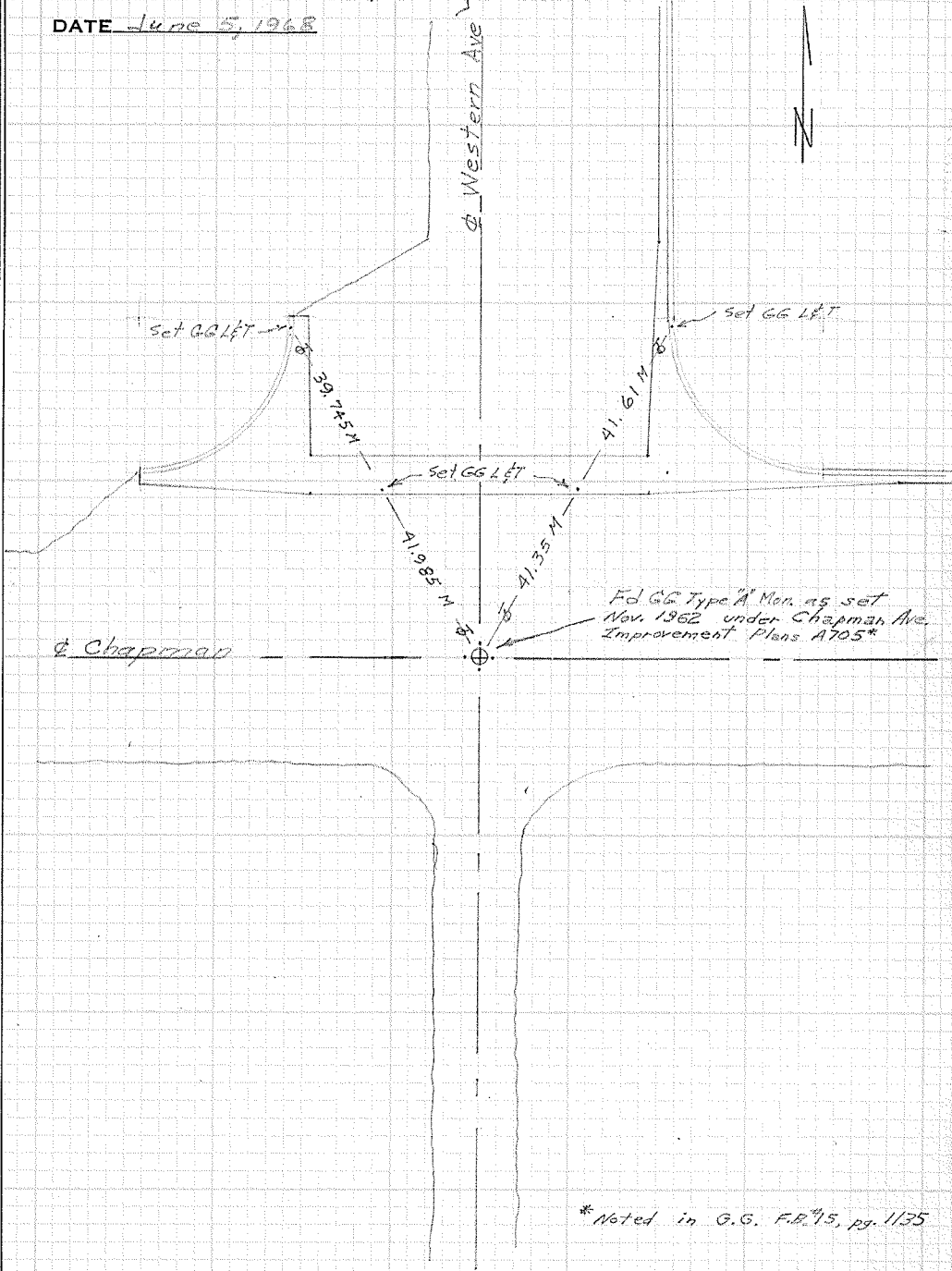
SURVEY OF Chapman & Western T B NO. 1 PAGE 36

SURVEY BY Simons & Party TRACT NO. \_\_\_\_\_

DATE June 5, 1968

DO NOT EXTEND NOTES THIS SIDE OF LINE

SURVEYORS SERVICE COMPANY, COSTA MESA - STOCK NO. 411



\* Noted in G.G. F.B. 7/5, pg. 1/35

CITY OF GARDEN GROVE, CALIFORNIA

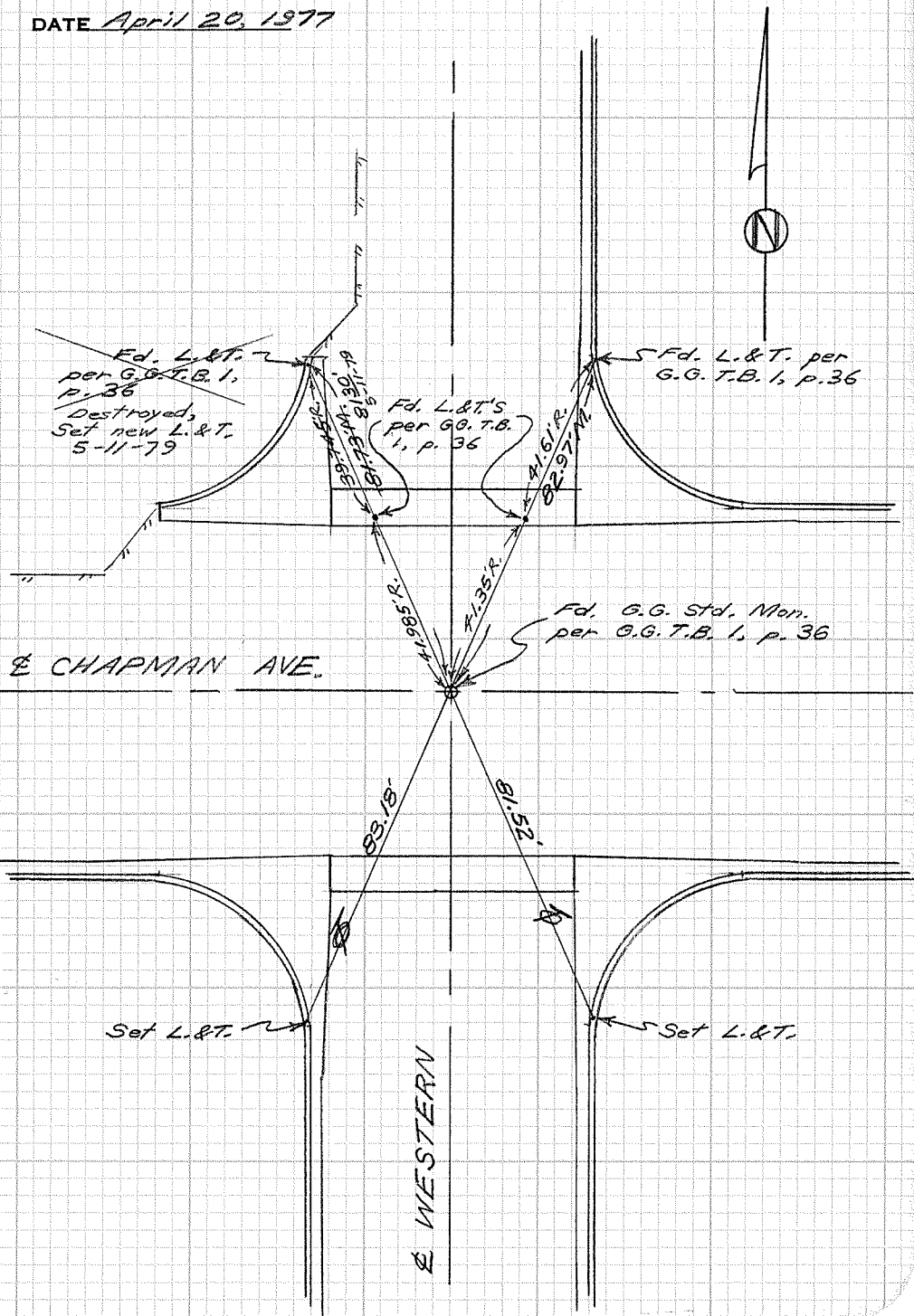
SURVEY OF Chapman & Western T.B. NO. 1 PAGE 36A

SURVEY BY Prickett & Party TRACT NO. \_\_\_\_\_

DATE April 20, 1977

SURVEYORS SERVICE COMPANY, STA MESA - STOCK NO. 411

DO NOT EXTEND NOTES THIS SIDE OF LINE



CITY OF GARDEN GROVE, CALIFORNIA

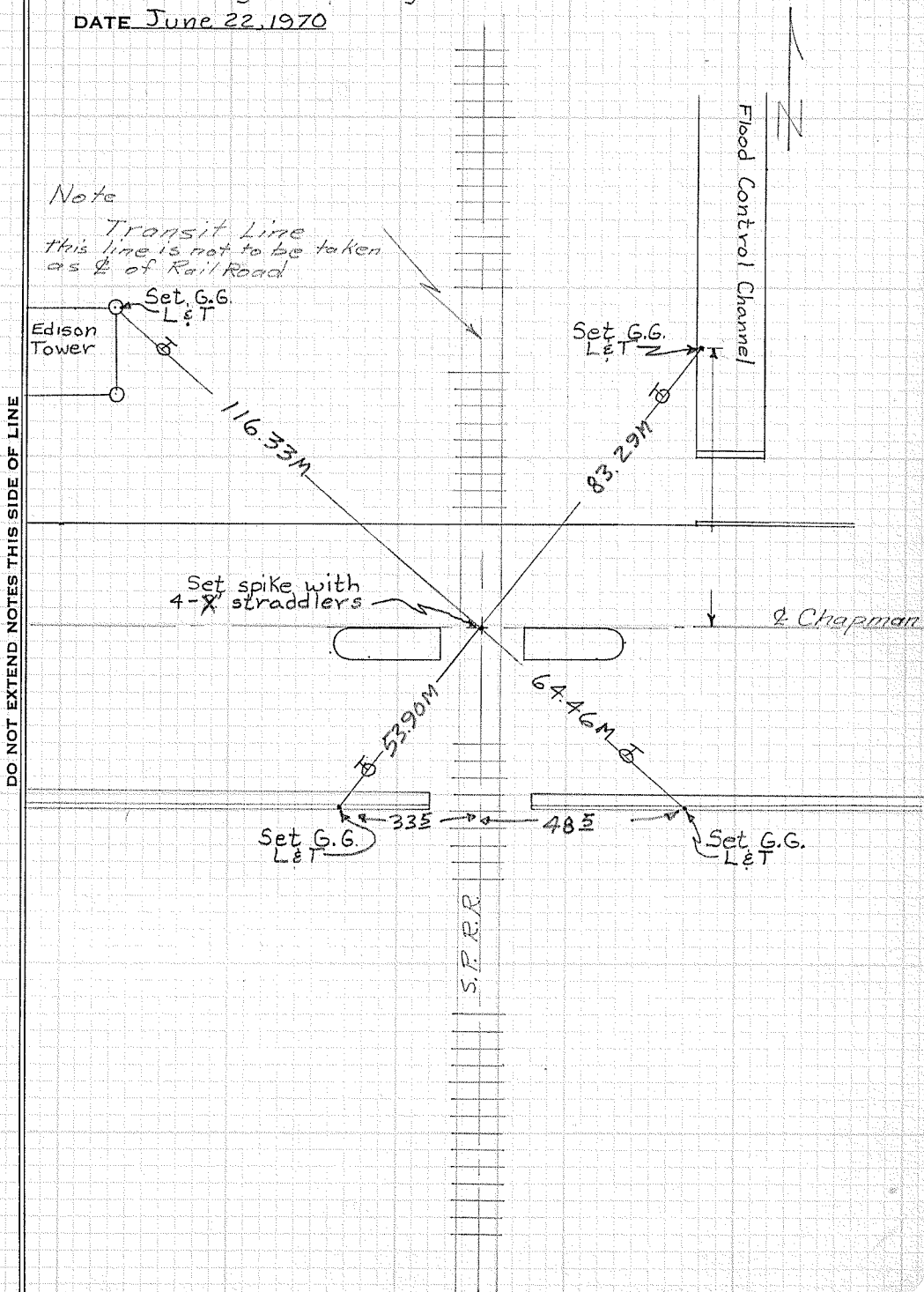
SURVEY OF Chapman S.P.R.R. T B NO. 1 PAGE 37

SURVEY BY Lyster & Party TRACT NO. \_\_\_\_\_

DATE June 22, 1970

Note

Transit Line  
this line is not to be taken  
as  $\phi$  of Rail Road



SURVEYORS SERVICE COMPANY, COSTA MESA - STOCK NO. 411

DO NOT EXTEND NOTES THIS SIDE OF LINE

CITY OF GARDEN GROVE, CALIFORNIA

SURVEY OF Chapman & Beach T B NO. 1 PAGE 33

SURVEY BY \_\_\_\_\_ TRACT NO. \_\_\_\_\_

DATE \_\_\_\_\_

SURVEYORS SERVICE COMPANY, COSTA MESA - STOCK NO. 411

DO NOT EXTEND NOTES THIS SIDE OF LINE

CITY OF GARDEN GROVE, CALIFORNIA

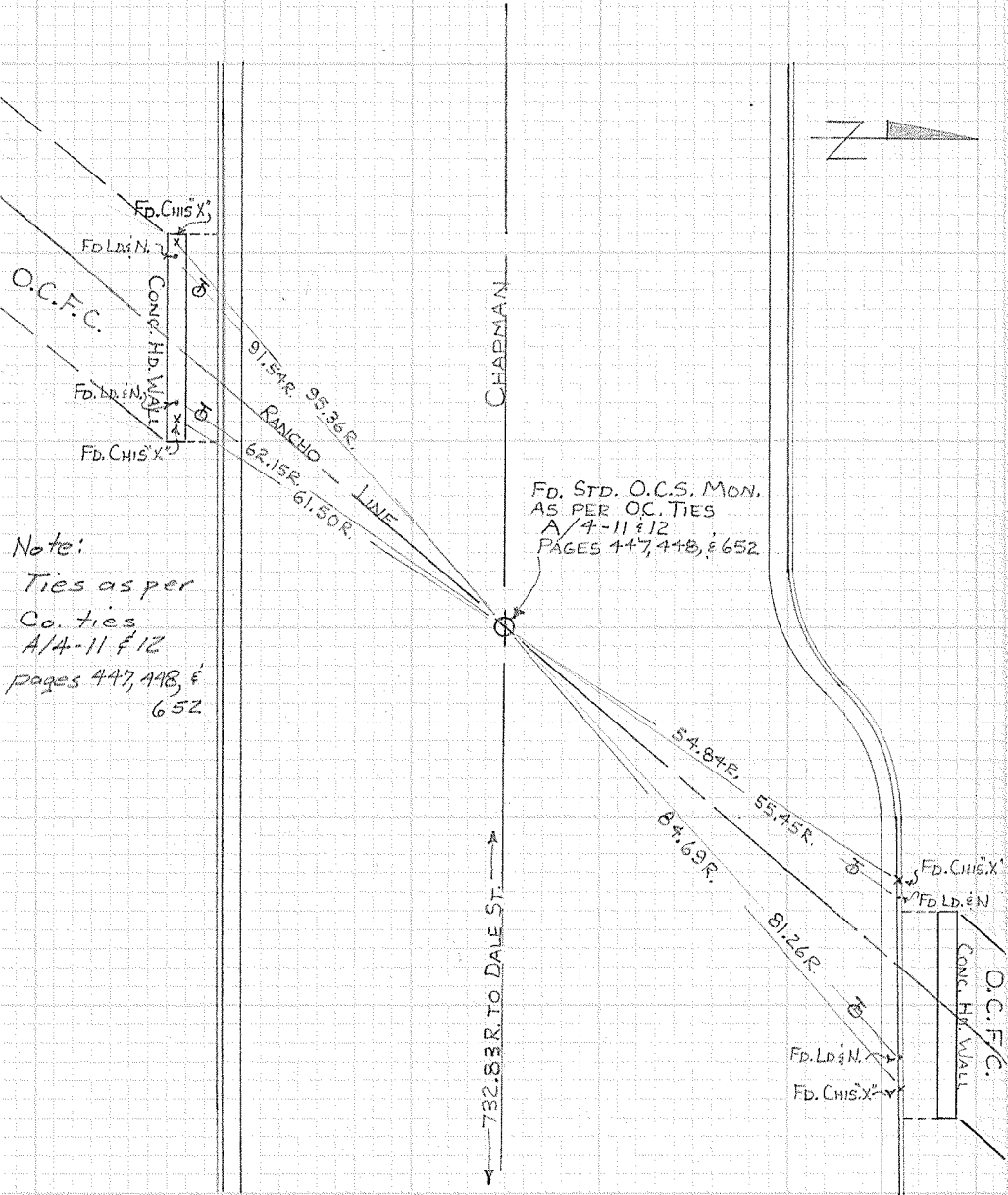
SURVEY OF CHAPMAN & RANCHO LINE T B NO. 1 PAGE 39

SURVEY BY Simons & Party TRACT NO. \_\_\_\_\_

DATE July 23, 1968

DO NOT EXTEND NOTES THIS SIDE OF LINE

SURVEYORS SERVICE COMPANY, COSTA MESA - STOCK NO. 411



Note:  
Ties as per  
Co. ties  
A/4-11 & 12  
pages 147, 148, &  
652

FD. STD. O.C.S. MON.  
AS PER O.C. TIES  
A/4-11 & 12  
PAGES 147, 148, & 652

FD. CHIS' X  
FD. LD. & N. Y  
O.C.F.C.  
CONC. HD. WALL  
FD. LD. & N. Y  
FD. CHIS' X  
91.54R. 95.36R.  
RANCHO LINE  
62.15R. 61.50R.

54.84R. 55.45R.  
84.69R. 81.26R.  
FD. CHIS' X  
FD. LD. & N. Y  
O.C.F.C.  
CONC. HD. WALL  
FD. LD. & N. Y  
FD. CHIS' X Y

CITY OF GARDEN GROVE, CALIFORNIA

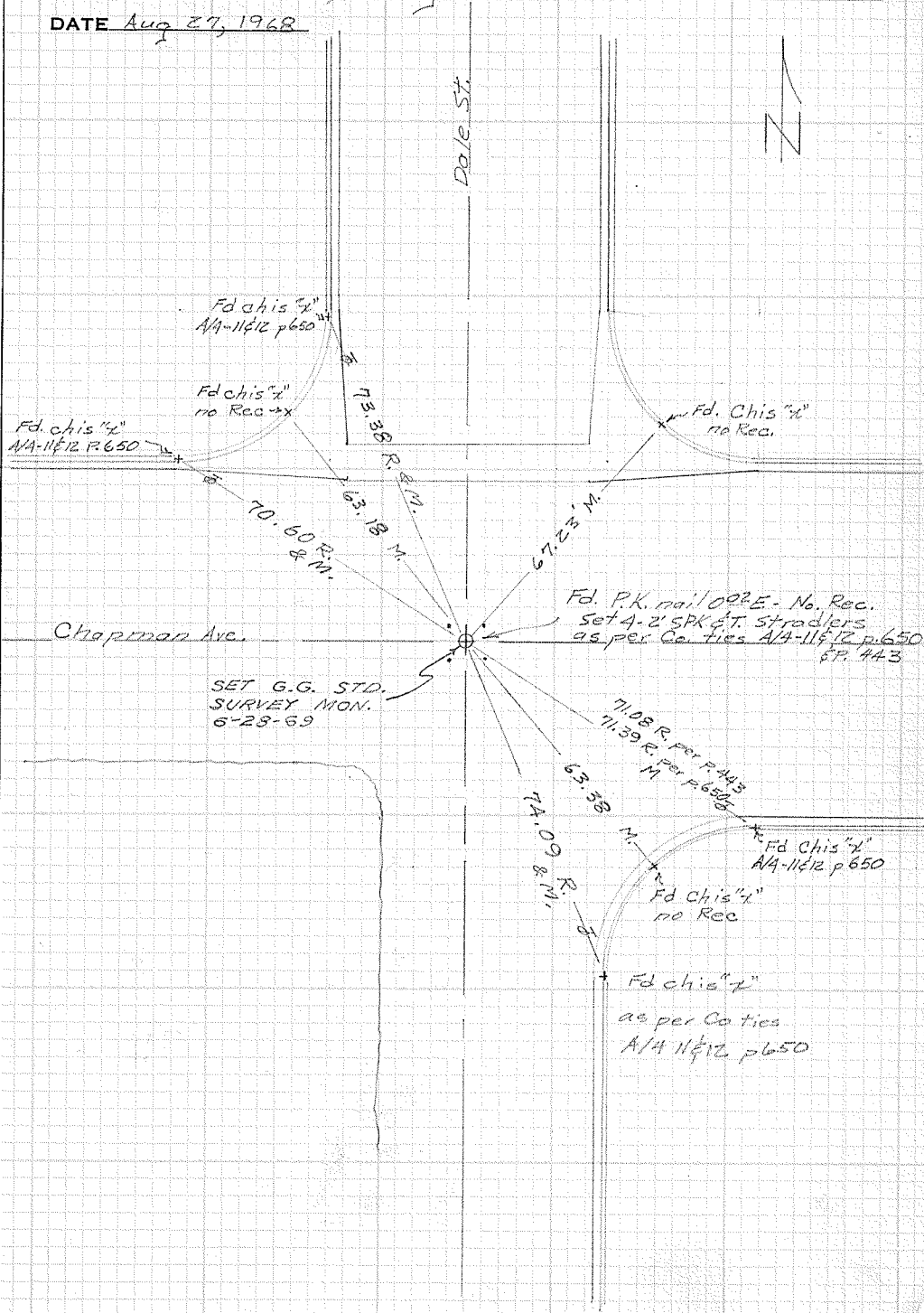
SURVEY OF Chapman & Dale St. T B NO. 1 PAGE 40

SURVEY BY Simons & Party TRACT NO. \_\_\_\_\_

DATE Aug 27, 1968

DO NOT EXTEND NOTES THIS SIDE OF LINE

SURVEYORS SERVICE COMPANY, COSTA MESA - STOCK NO. 411



W. P.


CITY OF GARDEN GROVE, CALIFORNIA

SURVEY OF Chapman & <sup>NPT</sup> ~~Remond~~ <sup>Lorna</sup> E 10 T B NO. 1 PAGE 41

SURVEY BY Simons & Party TRACT NO. \_\_\_\_\_

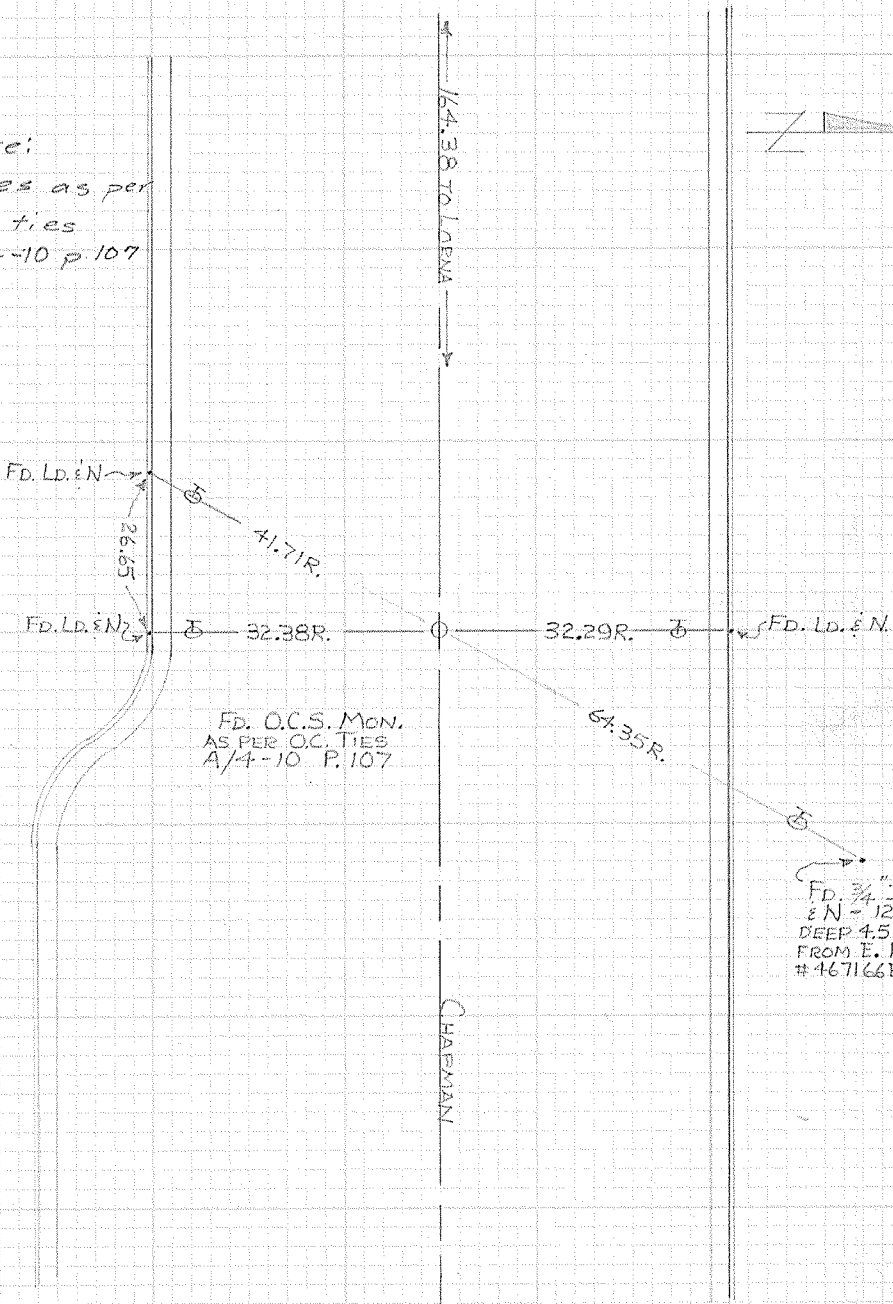
DATE July 23, 1968

Note:  
Ties as per  
Co. ties  
A/4-10 p. 107



DO NOT EXTEND NOTES THIS SIDE OF LINE

SURVEYORS SERVICE COMPANY, COSTA MESA - STOCK NO. 411



FD. 3/4" I.P.  
& N. 12"  
DEEP 4.5'  
FROM E. RP.  
# 467166E



CITY OF GARDEN GROVE, CALIFORNIA

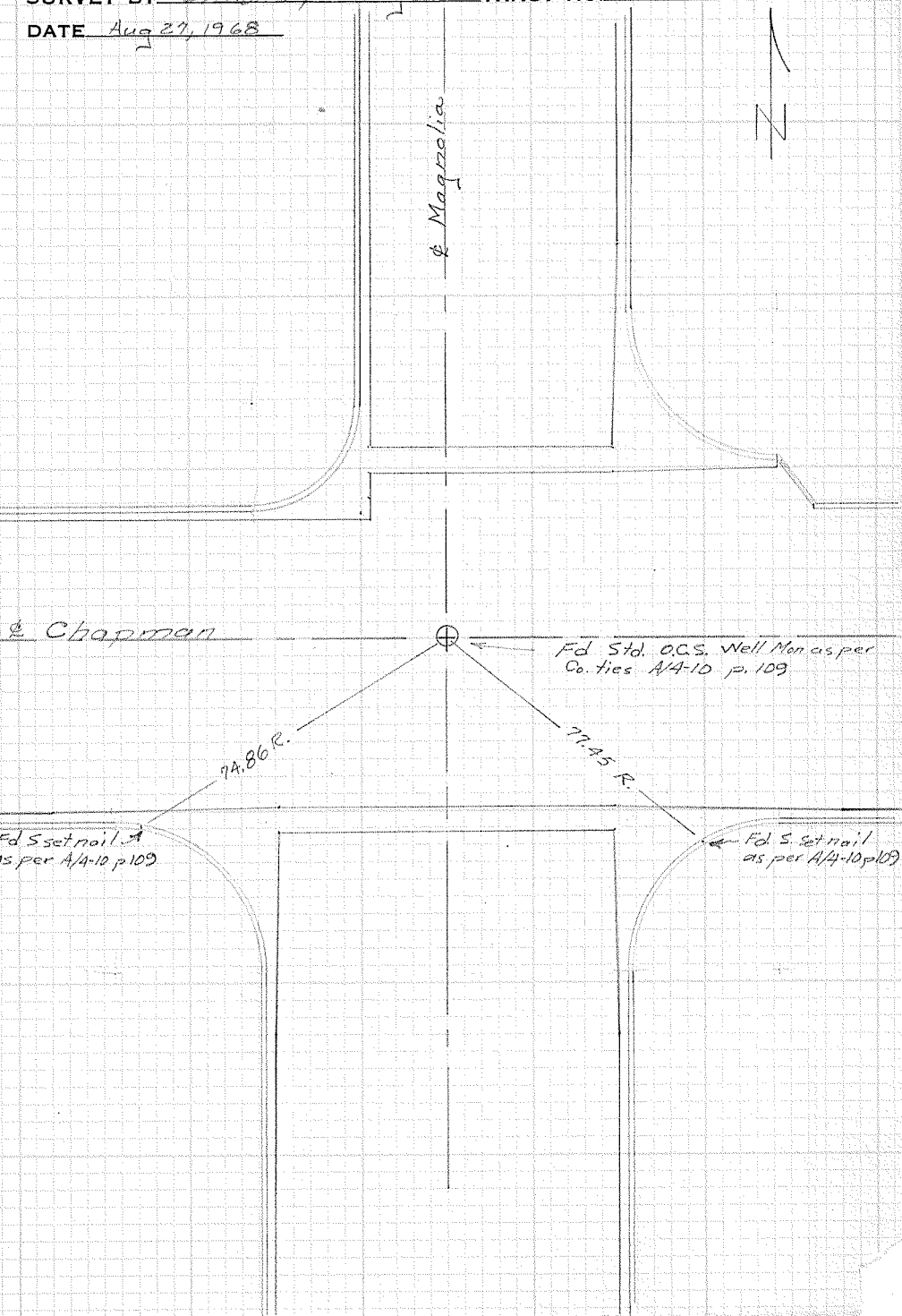
SURVEY OF Chapman & Magnolia T B NO. 1 PAGE 42

SURVEY BY Simons & Parfy TRACT NO. \_\_\_\_\_

DATE Aug 27, 1968



& Magnolia



DO NOT EXTEND NOTES THIS SIDE OF LINE

SURVEYORS SERVICE COMPANY, COSTA MESA - STOCK NO. 411

CITY OF GARDEN GROVE, CALIFORNIA

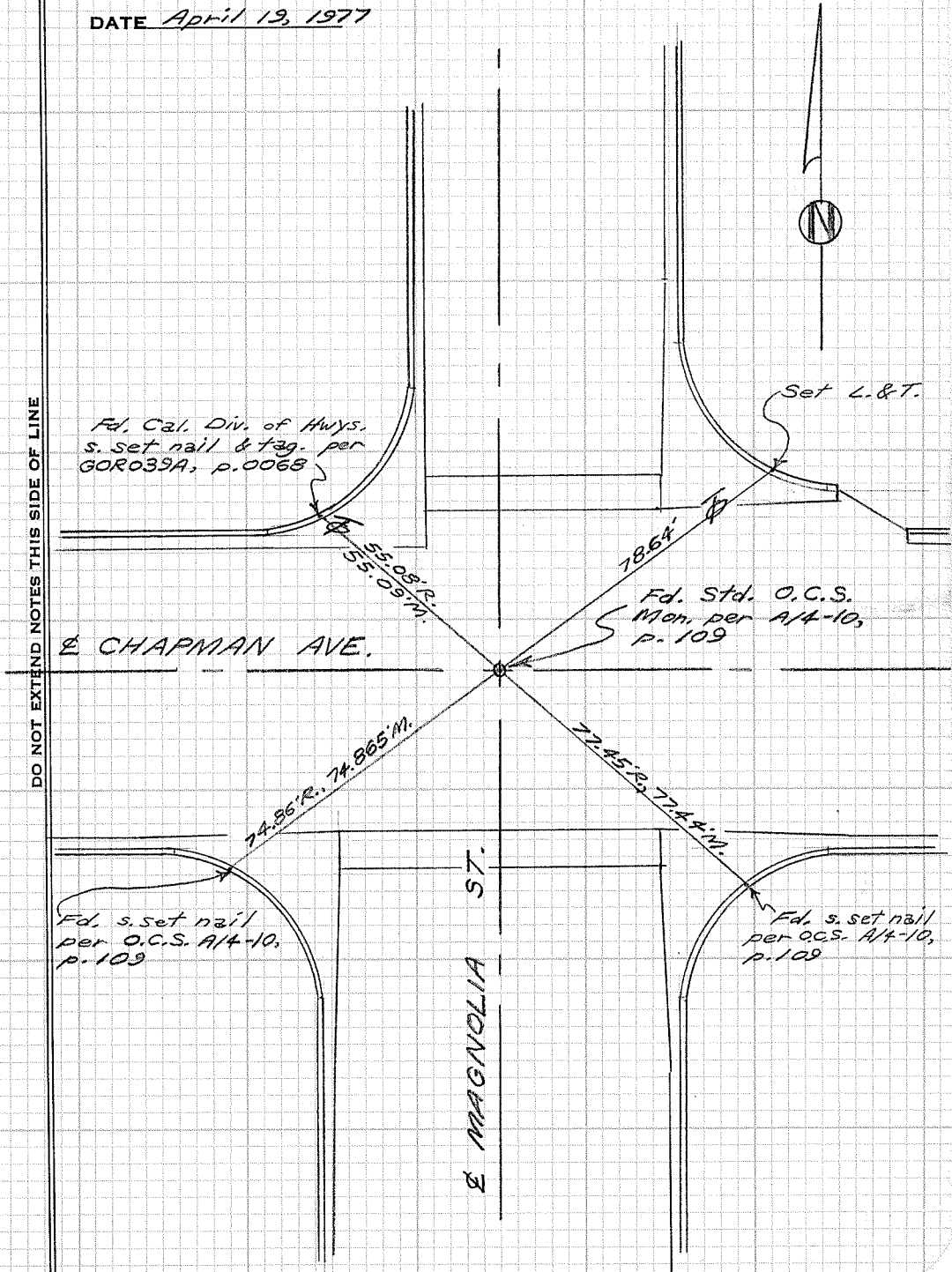
SURVEY OF *Chapman & Magnolia* TB NO. *1* PAGE *42A*

SURVEY BY *Prickett & Party* TRACT NO. \_\_\_\_\_

DATE *April 13, 1977*

SURVEYORS SERVICE COMPANY, 700 STA MESA - STOCK NO. 411

DO NOT EXTEND NOTES THIS SIDE OF LINE



CITY OF GARDEN GROVE, CALIFORNIA

SURVEY OF CHAPMAN & GILBERT

T B NO. 1 PAGE 43

SURVEY BY SIMONS & PARTY

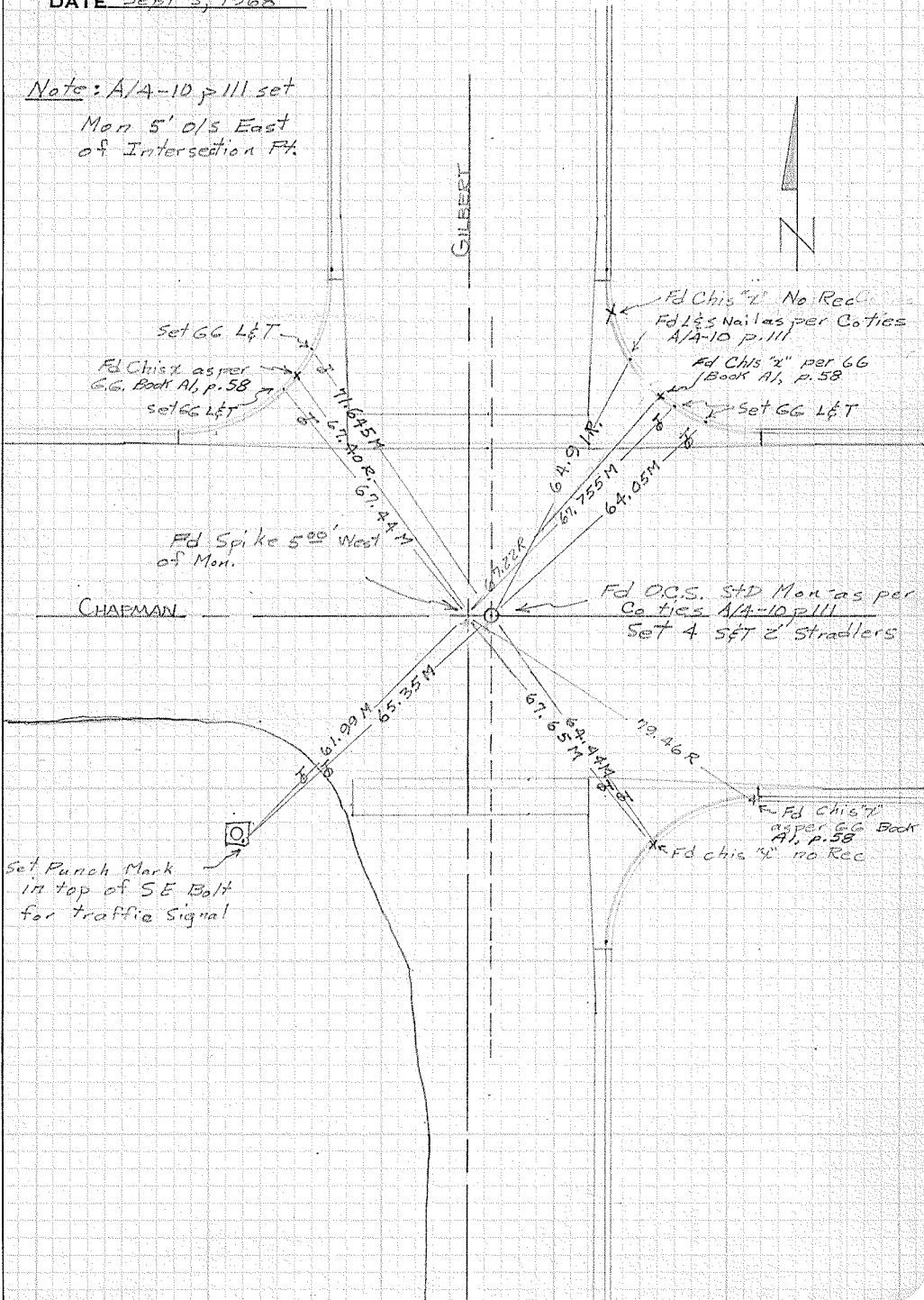
TRACT NO. \_\_\_\_\_

DATE Sept 5, 1968

Note: A/A-10 p.111 set  
Mon 5' o/s East  
of Intersection Pt.

DO NOT EXTEND NOTES THIS SIDE OF LINE

SURVEYORS SERVICE COMPANY COSTA MESA - STOCK NO. 411

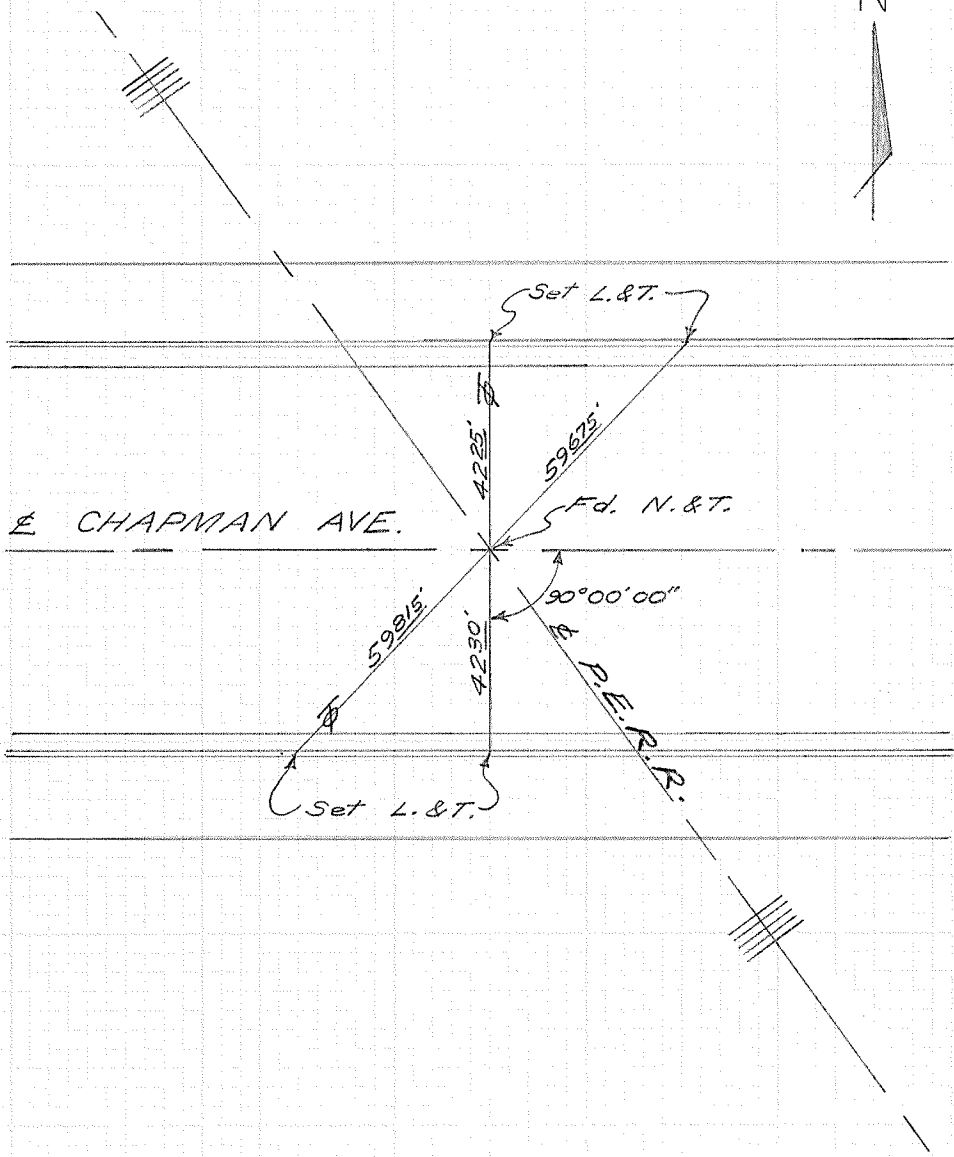


CITY OF GARDEN GROVE, CALIFORNIA

SURVEY OF Chapman & P.E.R.R. T B NO. 1 PAGE 44

SURVEY BY Prickett & Party TRACT NO. \_\_\_\_\_

DATE August 30, 1979



DO NOT EXTEND NOTES THIS SIDE OF LINE

SURVEYORS SERVICE COMPANY - COSTA MESA - STOCK NO. 411

CITY OF GARDEN GROVE, CALIFORNIA

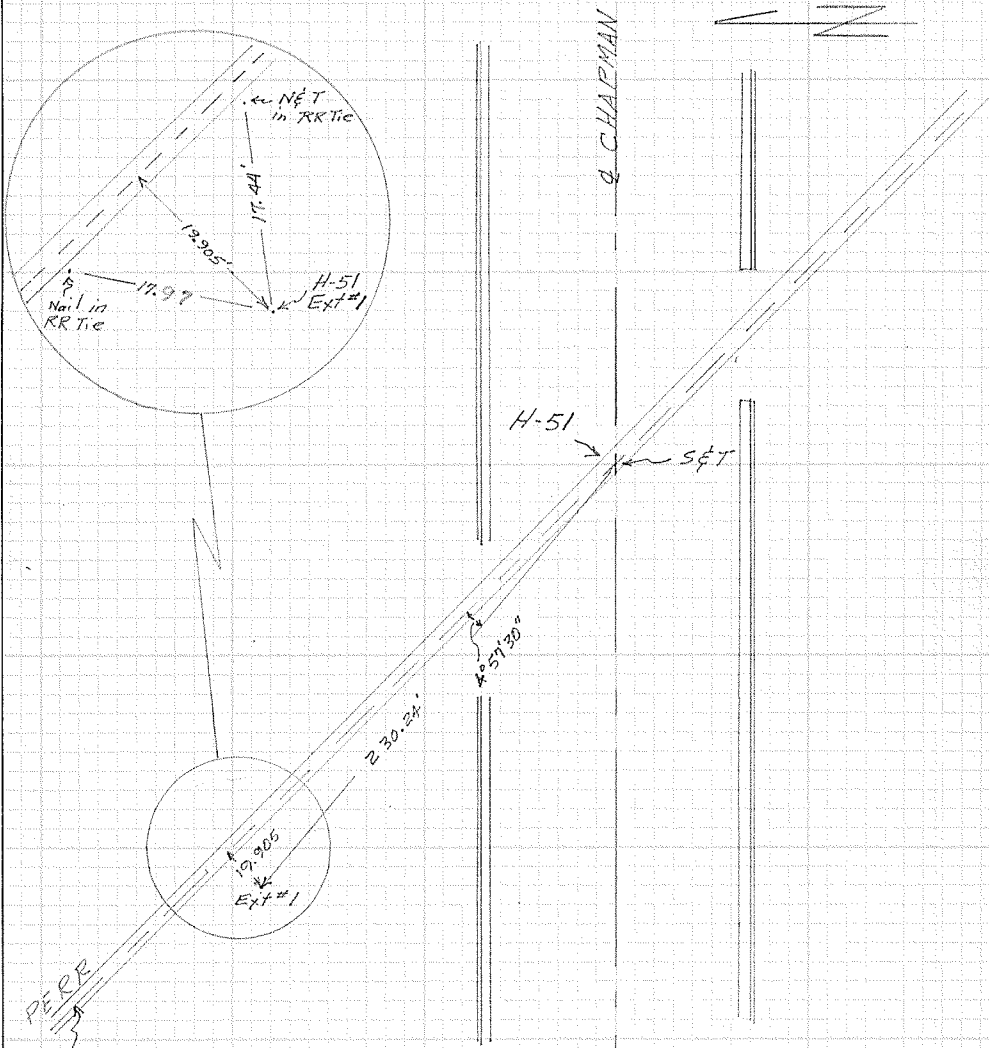
SURVEY OF CHAPMAN & FERR. T B NO. 1 PAGE 44H

SURVEY BY SIMONS & PARTY TRACT NO. \_\_\_\_\_

DATE Dec 3, 1968

SURVEYORS SERVICE COMPANY, COSTA MESA - STOCK NO. 411

DO NOT EXTEND NOTES THIS SIDE OF LINE



TRANSIT LINE  
not to be taken  
as RR Railroad

RR is 0.64' W.  
of Hor. Cont. Pt.

CITY OF GARDEN GROVE, CALIFORNIA

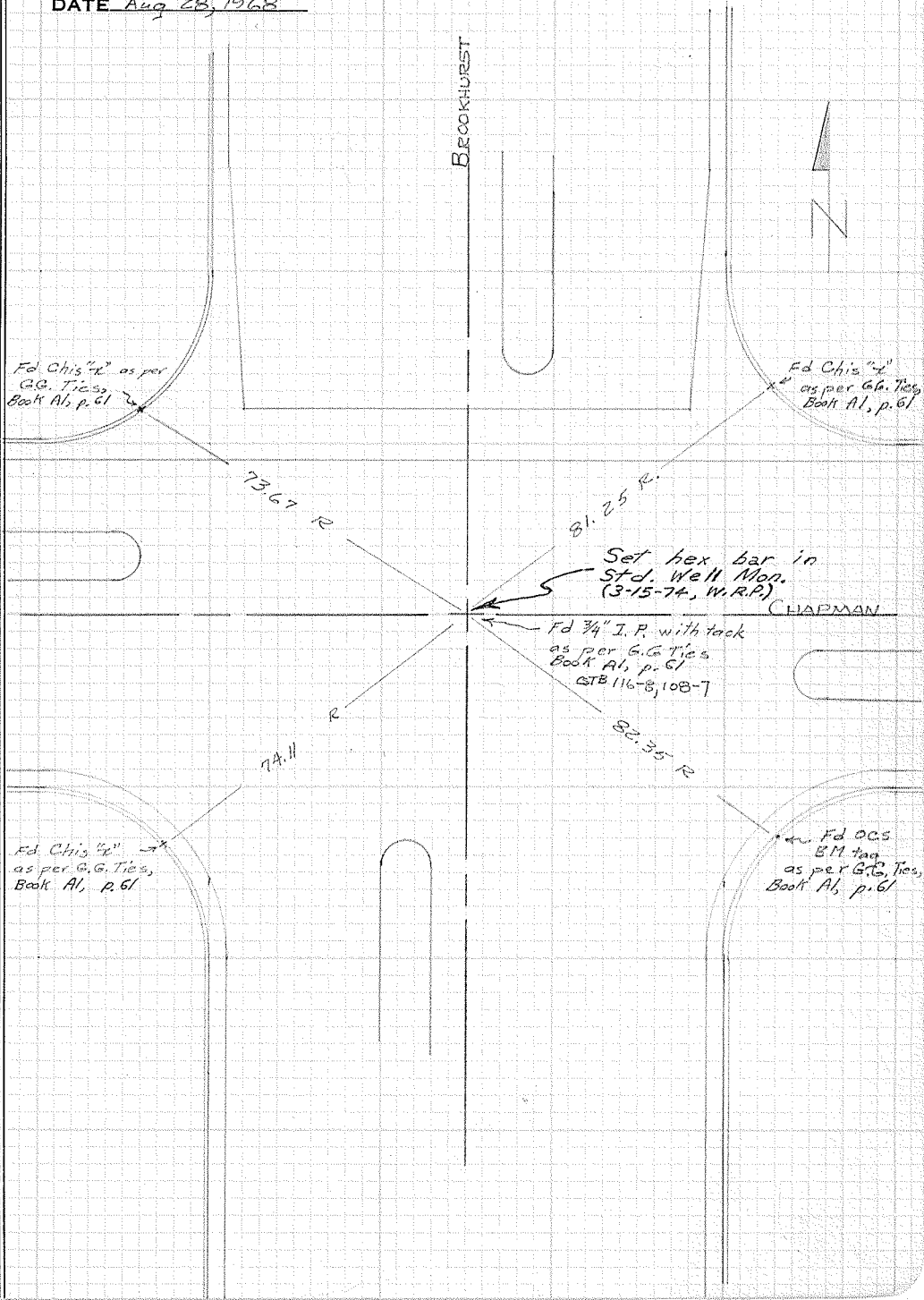
SURVEY OF CHAPMAN & BROOKHURST T B NO. 1 PAGE 45

SURVEY BY SIMONS & PARTY TRACT NO. \_\_\_\_\_

DATE Aug 28, 1968

DO NOT EXTEND NOTES THIS SIDE OF LINE

SURVEYORS SERVICE COMPANY, COSTA MESA - STOCK NO. 411



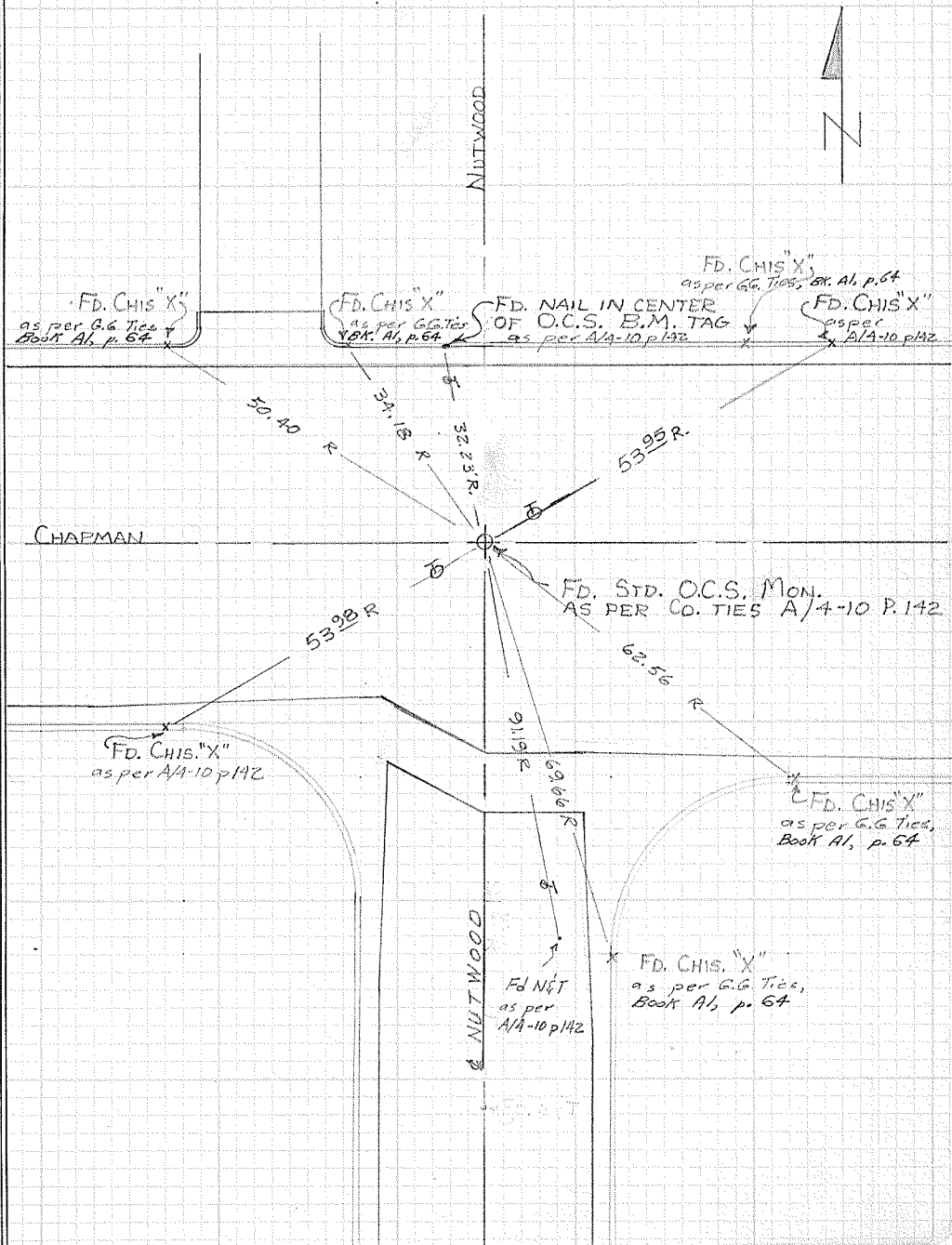
CITY OF GARDEN GROVE, CALIFORNIA

SURVEY OF CHAPMAN & NUTWOOD T B NO. 1 PAGE 46

SURVEY BY Simons & Party TRACT NO. \_\_\_\_\_

DATE Aug 28, 1968

DO NOT EXTEND NOTES THIS SIDE OF LINE



SURVEYORS SERVICE COMPANY, COSTA MESA - STOCK NO. 411

W.P.

CITY OF GARDEN GROVE, CALIFORNIA

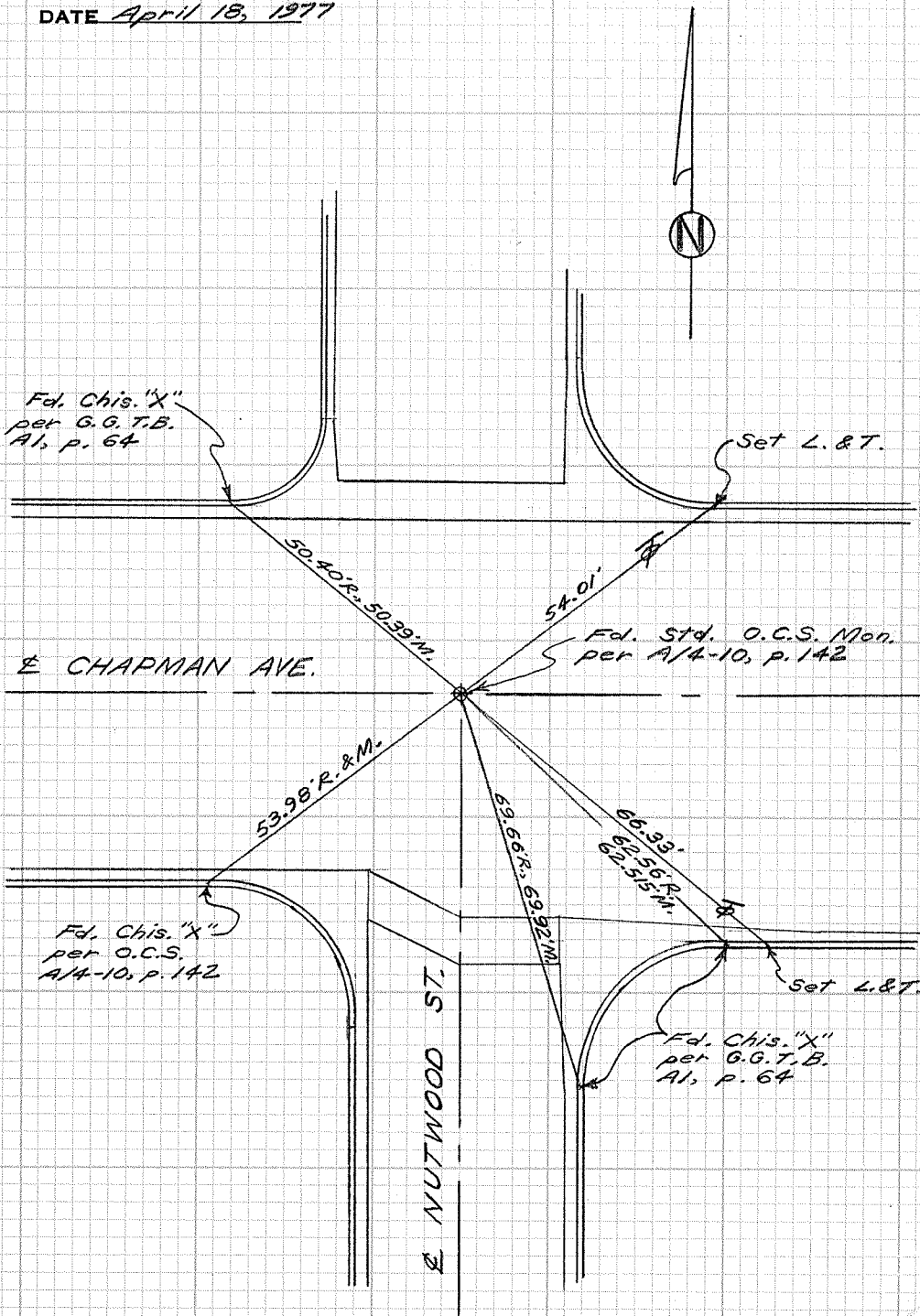
SURVEY OF Chapman & Nutwood TB NO. 1 PAGE 46A

SURVEY BY Prickett & Party TRACT NO. \_\_\_\_\_

DATE April 18, 1977

DO NOT EXTEND NOTES THIS SIDE OF LINE

SURVEYORS SERVICE COMPANY, COSTA MESA - STOCK NO. 411



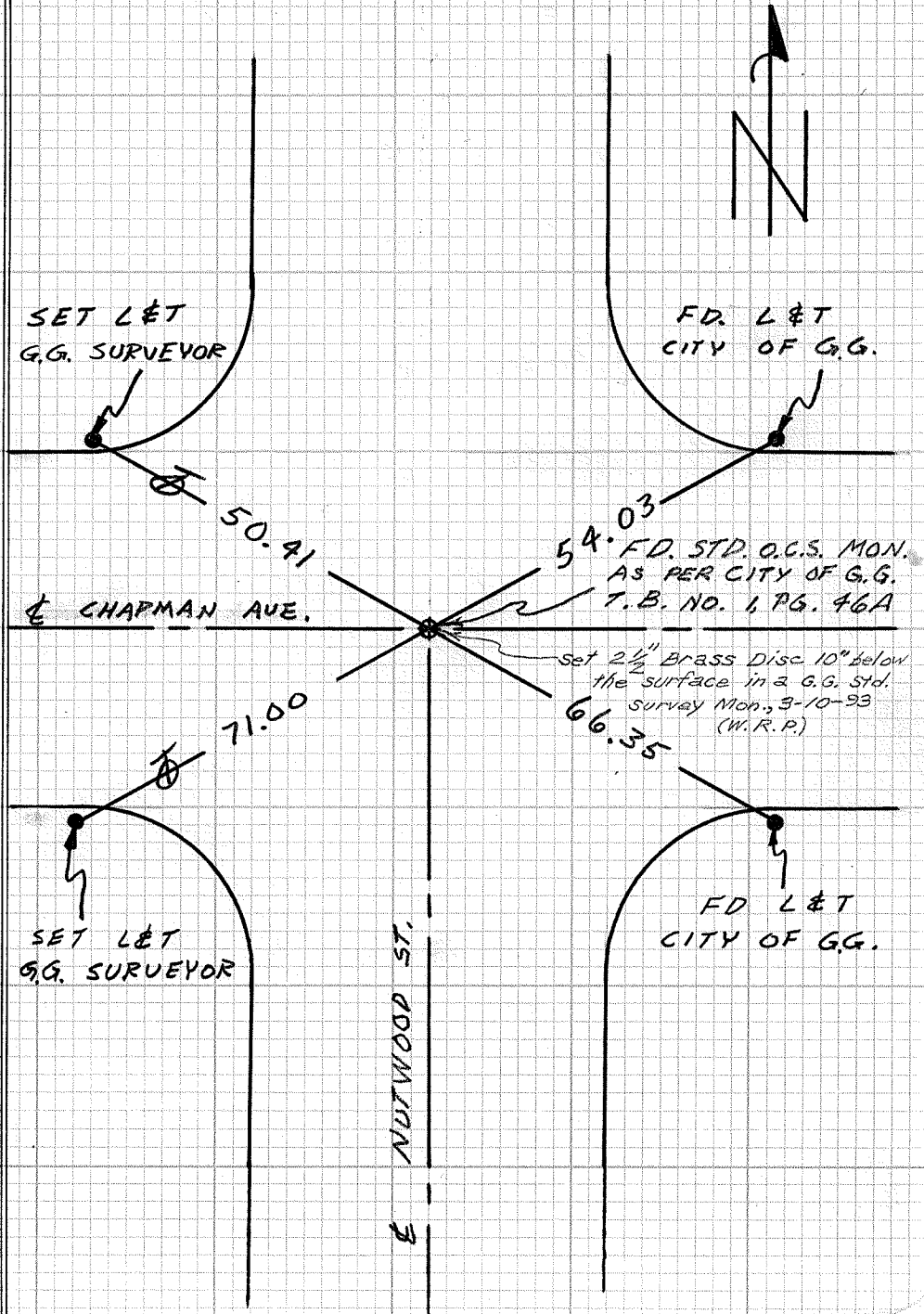


CITY OF GARDEN GROVE, CALIFORNIA

SURVEY OF CHAPMAN & NUTWOOD T.B. NO. 1 PAGE 46B  
SURVEY BY SIMONS SURVEYING TRACT NO. \_\_\_\_\_  
DATE 10-5-89

SURVEYORS SERVICE COMPANY STA MESA - STOCK NO. 411

DO NOT EXTEND NOTES THIS SIDE OF LINE

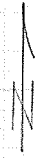


CITY OF GARDEN GROVE, CALIFORNIA

SURVEY OF CHAPMAN & NELSON T B NO. 1 PAGE 47

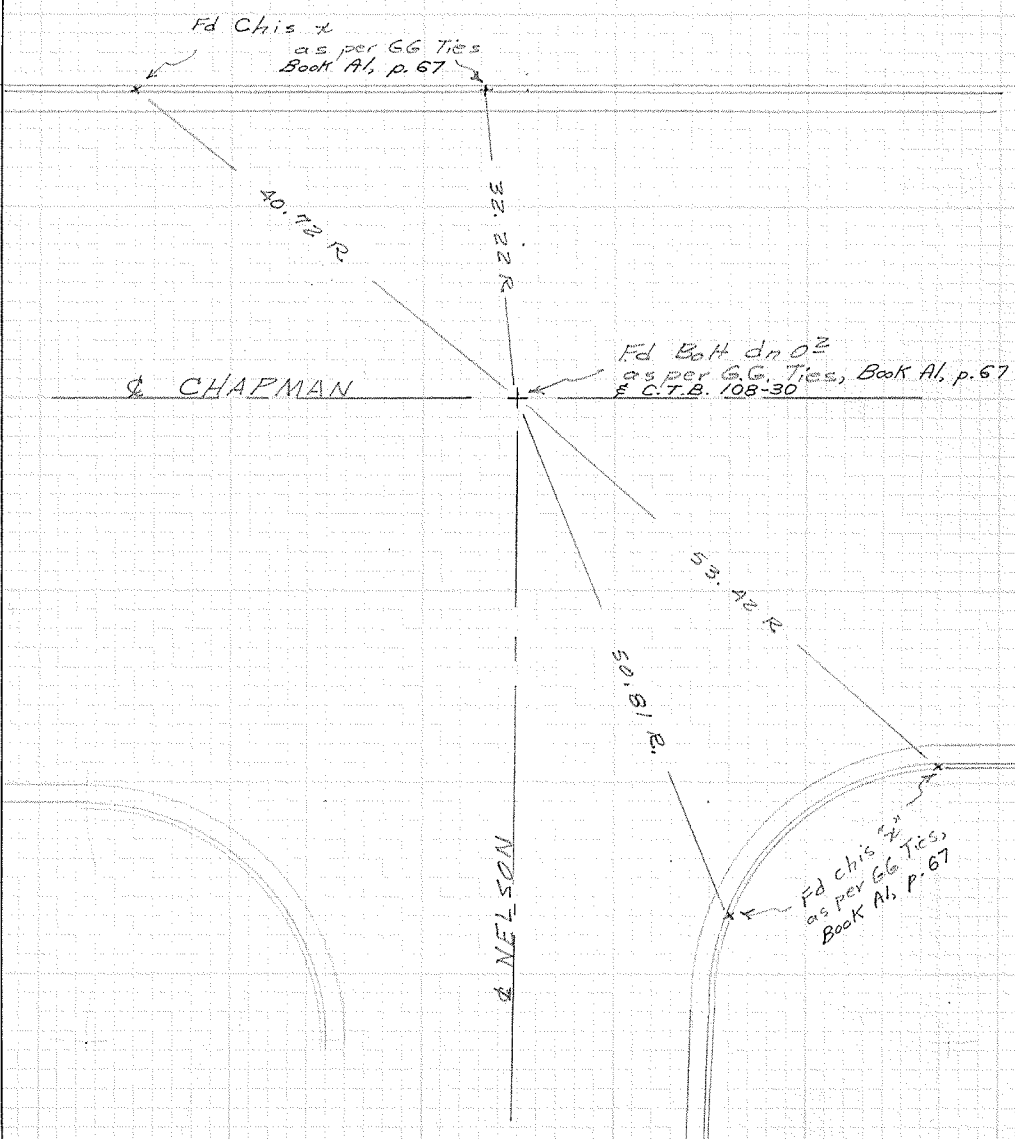
SURVEY BY Simons & Party TRACT NO. \_\_\_\_\_

DATE Aug 27, 1968



DO NOT EXTEND NOTES THIS SIDE OF LINE

SURVEYORS SERVICE COMPANY, COSTA MESA - STOCK NO. 411



Fd Chis x  
as per G.G. Ties  
Book A1, p. 67

40.72 R

32.22 R

CHAPMAN

Fd Bolt dn OZ  
as per G.G. Ties, Book A1, p. 67  
& C.T.B. 108-30

53.42 R

50.51 R

NELSON

Fd chis x  
as per G.G. Ties,  
Book A1, p. 67

W.P.

CITY OF GARDEN GROVE, CALIFORNIA

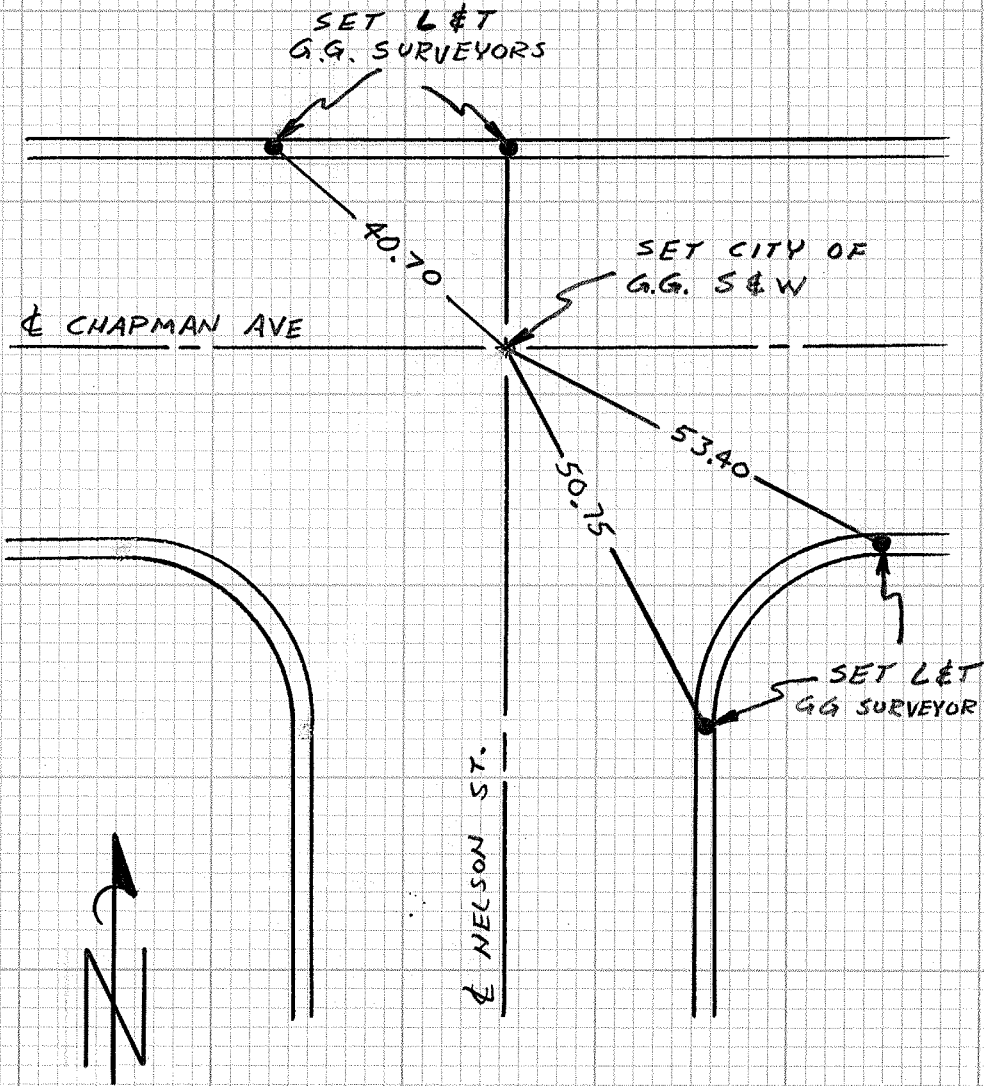
SURVEY OF NELSON & CHAPMAN T B NO. 1 PAGE 47A

SURVEY BY SIMONS SURVEYING TRACT NO. \_\_\_\_\_

DATE OCT. 5, 1989

SURVEYORS SERVICE COMPANY STA MESA STOCK NO. 411

DO NOT EXTEND NOTES THIS SIDE OF LINE



CHAPMAN AVE

NELSON ST.

CITY OF GARDEN GROVE, CALIFORNIA

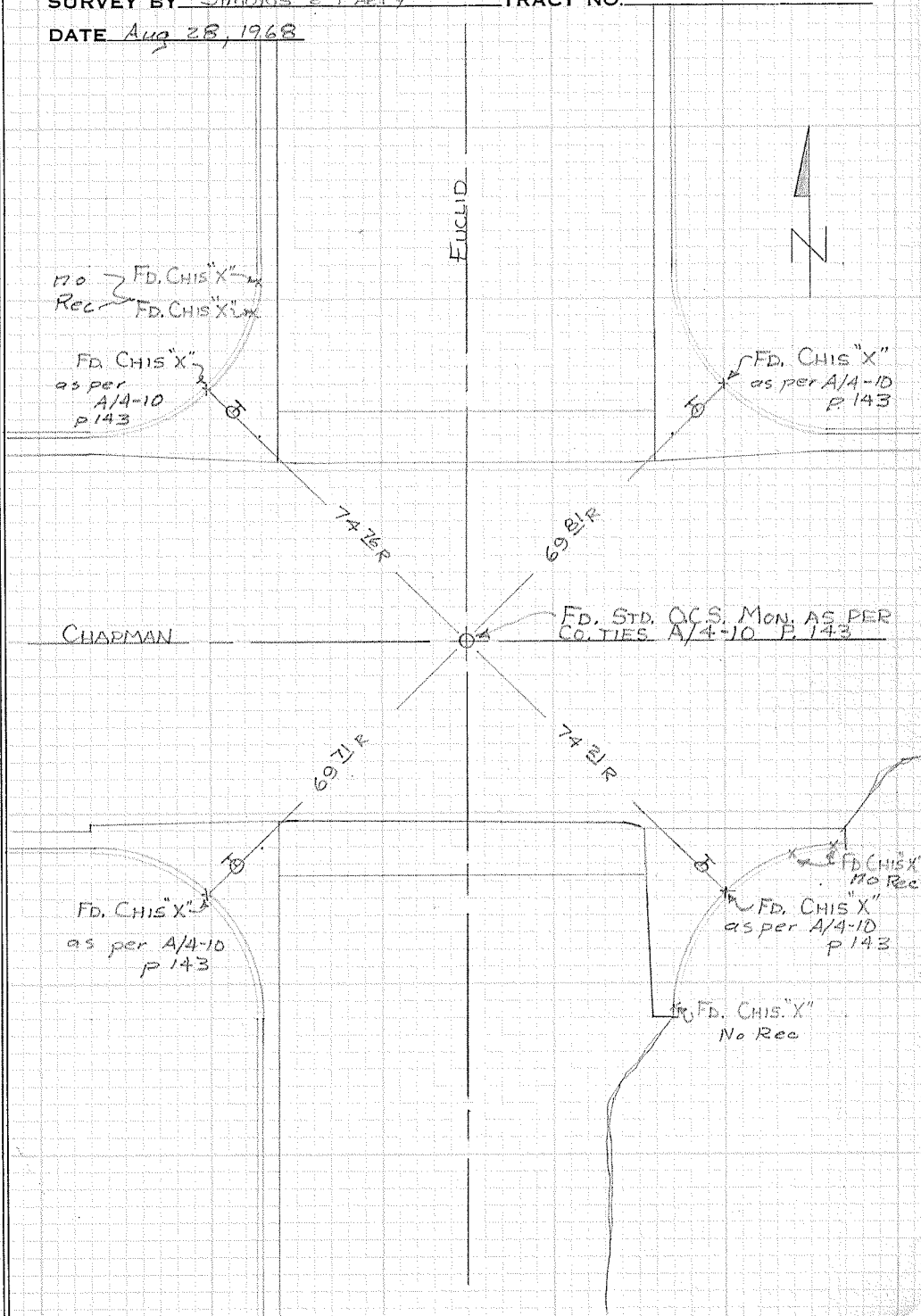
SURVEY OF CHADMAN & EUCLID T B NO. 1 PAGE 48

SURVEY BY SIMONS & PARTY TRACT NO. \_\_\_\_\_

DATE Aug 28, 1968

DO NOT EXTEND NOTES THIS SIDE OF LINE

SURVEYORS SERVICE COMPANY, COSTA MESA - STOCK NO. 411

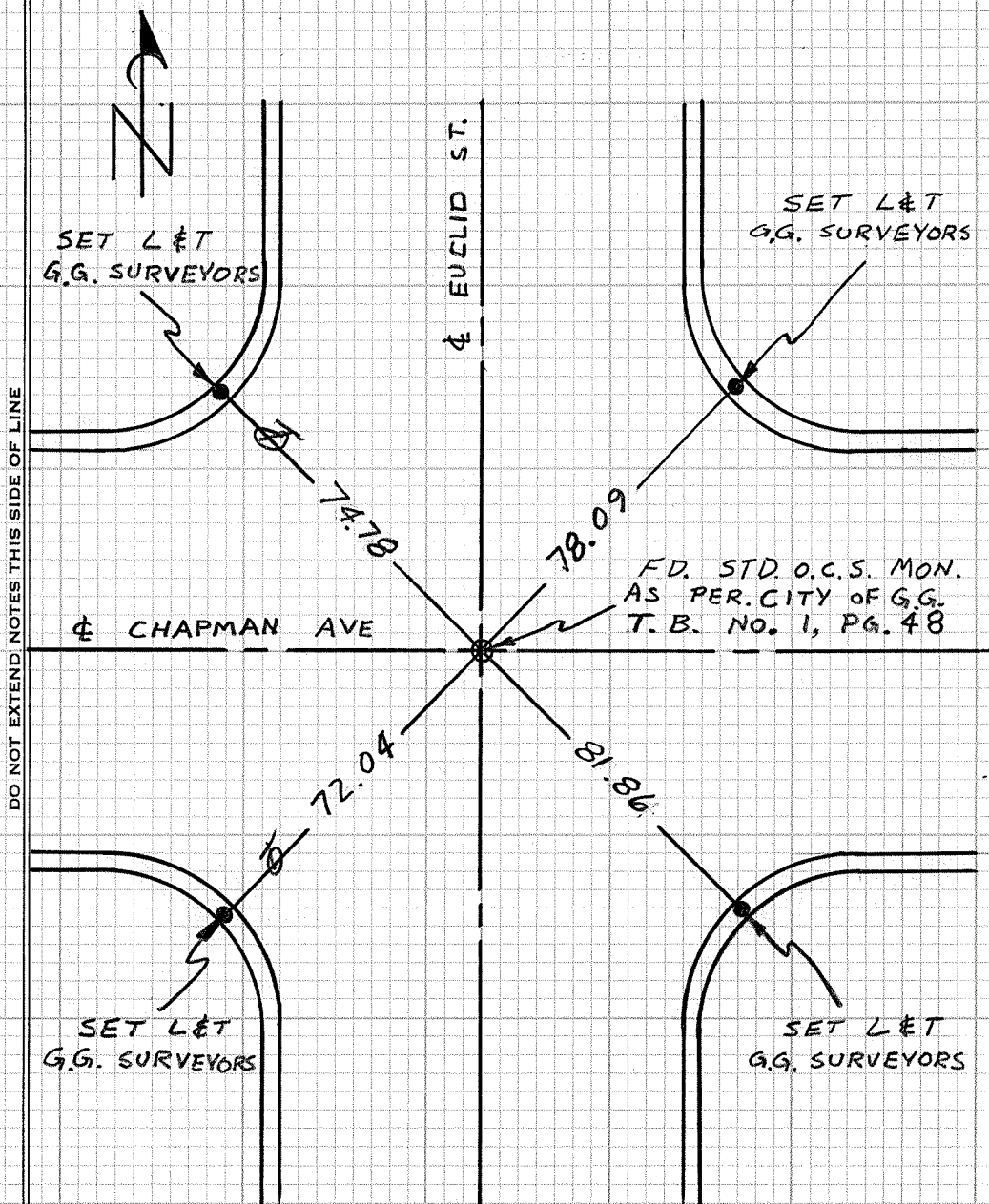


CITY OF GARDEN GROVE, CALIFORNIA

SURVEY OF CHAPMAN & EUCLID T.B. NO. 1 PAGE 48A

SURVEY BY SIMONS SURVEYING TRACT NO. \_\_\_\_\_

DATE OCT. 5, 1989



SURVEYORS SERVICE COMPANY STA MESA - STOCK NO. 411

CITY OF GARDEN GROVE, CALIFORNIA

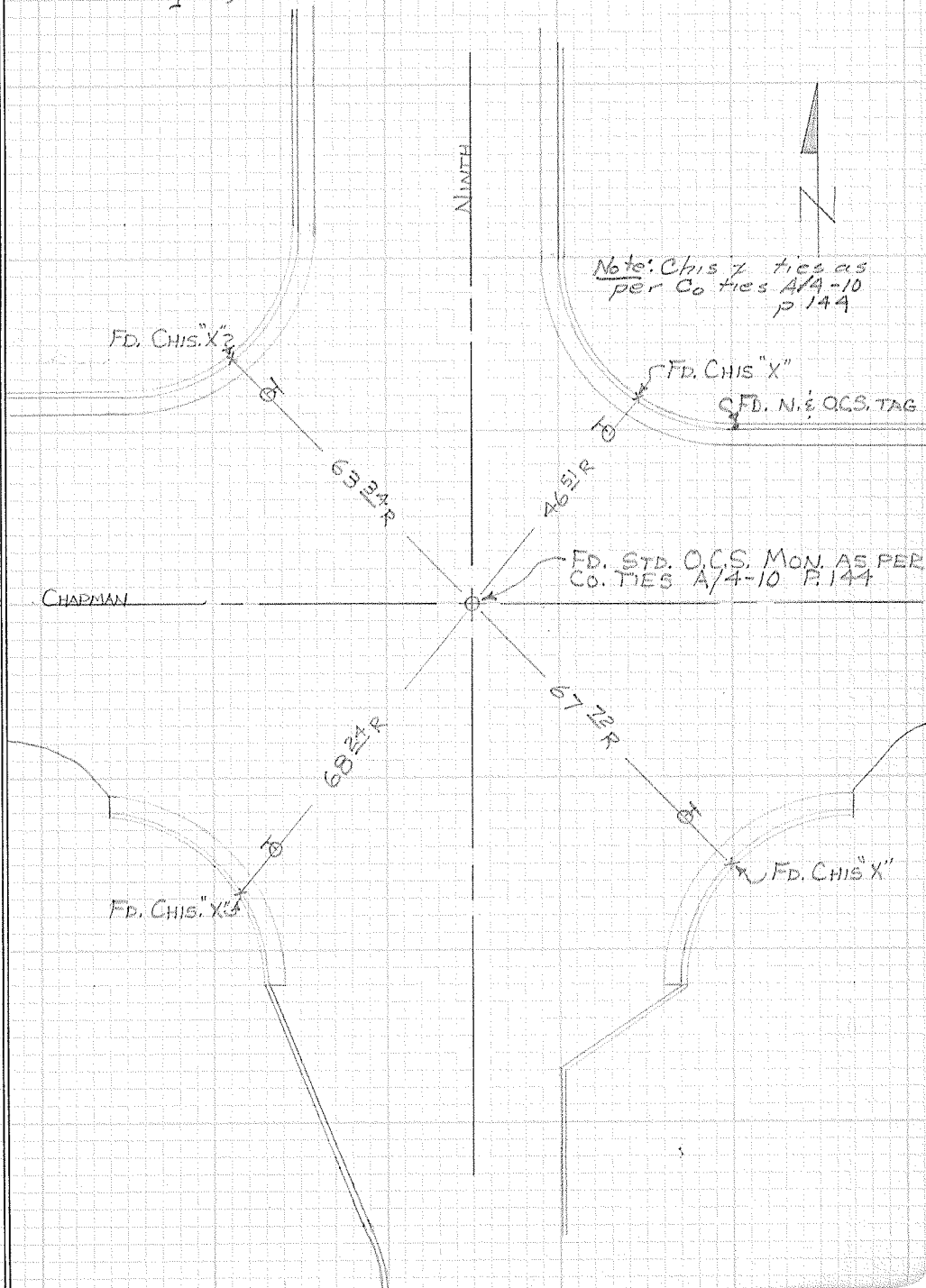
SURVEY OF CHAPMAN & NINTH T B NO. 1 PAGE 49

SURVEY BY SIMONS & PARTY TRACT NO. \_\_\_\_\_

DATE Aug 28, 1968

DO NOT EXTEND NOTES THIS SIDE OF LINE

SURVEYORS SERVICE COMPANY, COSTA MESA - STOCK NO. 411



W.P.

CITY OF GARDEN GROVE, CALIFORNIA

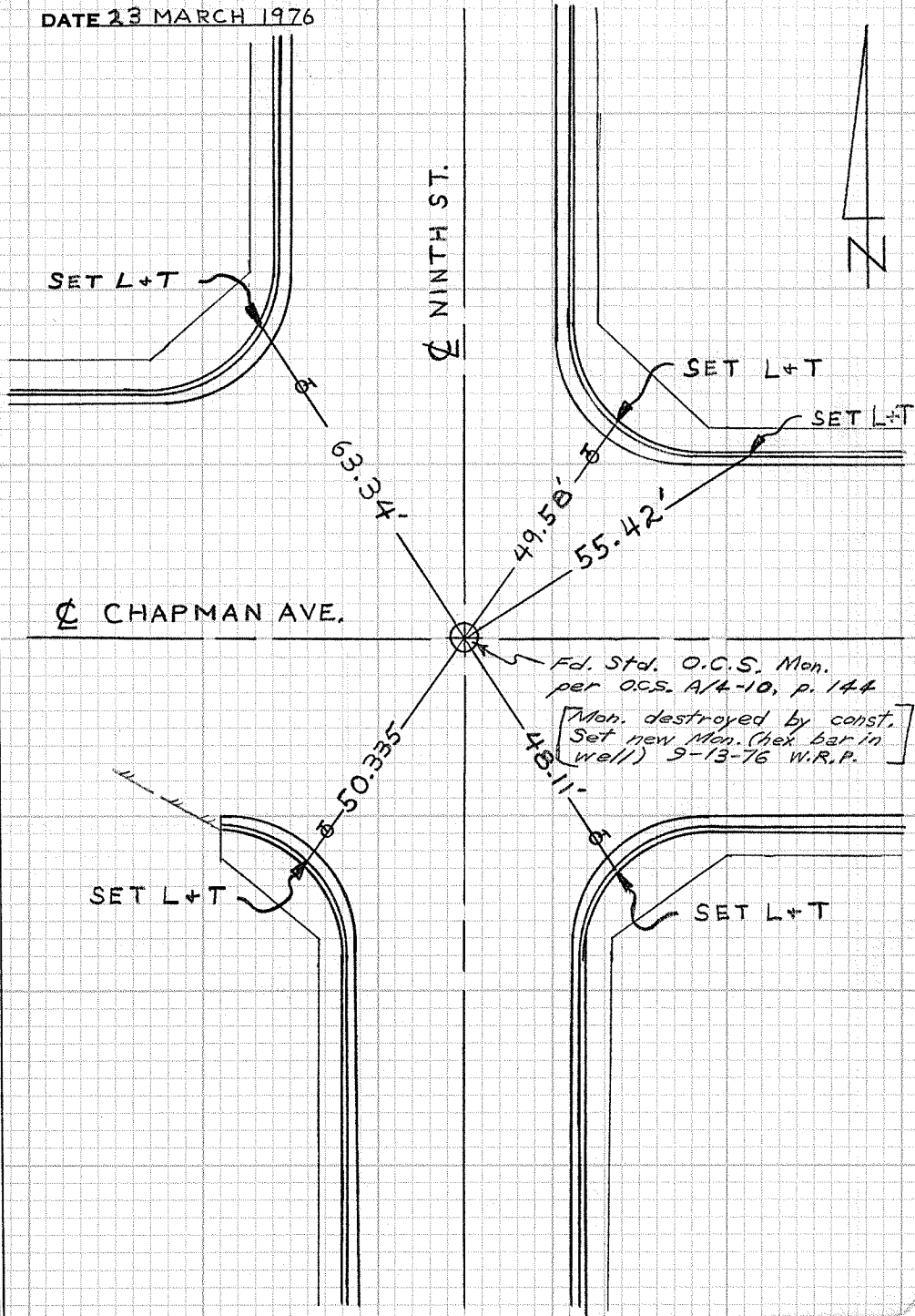
SURVEY OF CHAPMAN + NINTH T B NO. 1 PAGE 49A

SURVEY BY PRICKETT + PARTY TRACT NO. \_\_\_\_\_

DATE 23 MARCH 1976

DO NOT EXTEND NOTES THIS SIDE OF LINE

SURVEYORS SERVICE COMPANY, COSTA MESA - STOCK NO. 411



CITY OF GARDEN GROVE, CALIFORNIA

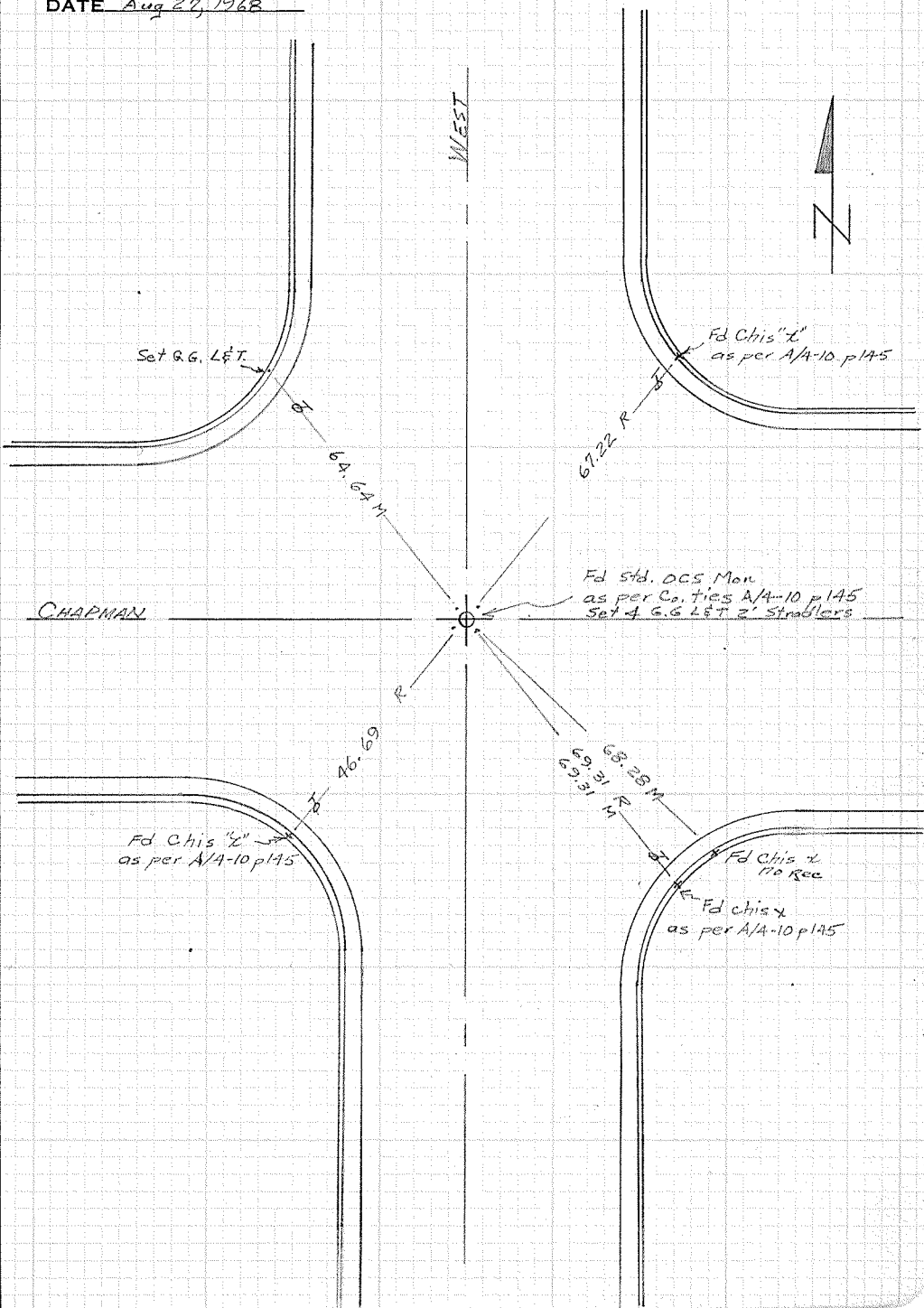
SURVEY OF CHAPMAN & WEST T B NO. 1 PAGE 50

SURVEY BY SIMONS & PARTY TRACT NO. \_\_\_\_\_

DATE Aug 27, 1968

DO NOT EXTEND NOTES THIS SIDE OF LINE

SURVEYORS SERVICE COMPANY, COSTA MESA - STOCK NO. 411





CITY OF GARDEN GROVE, CALIFORNIA

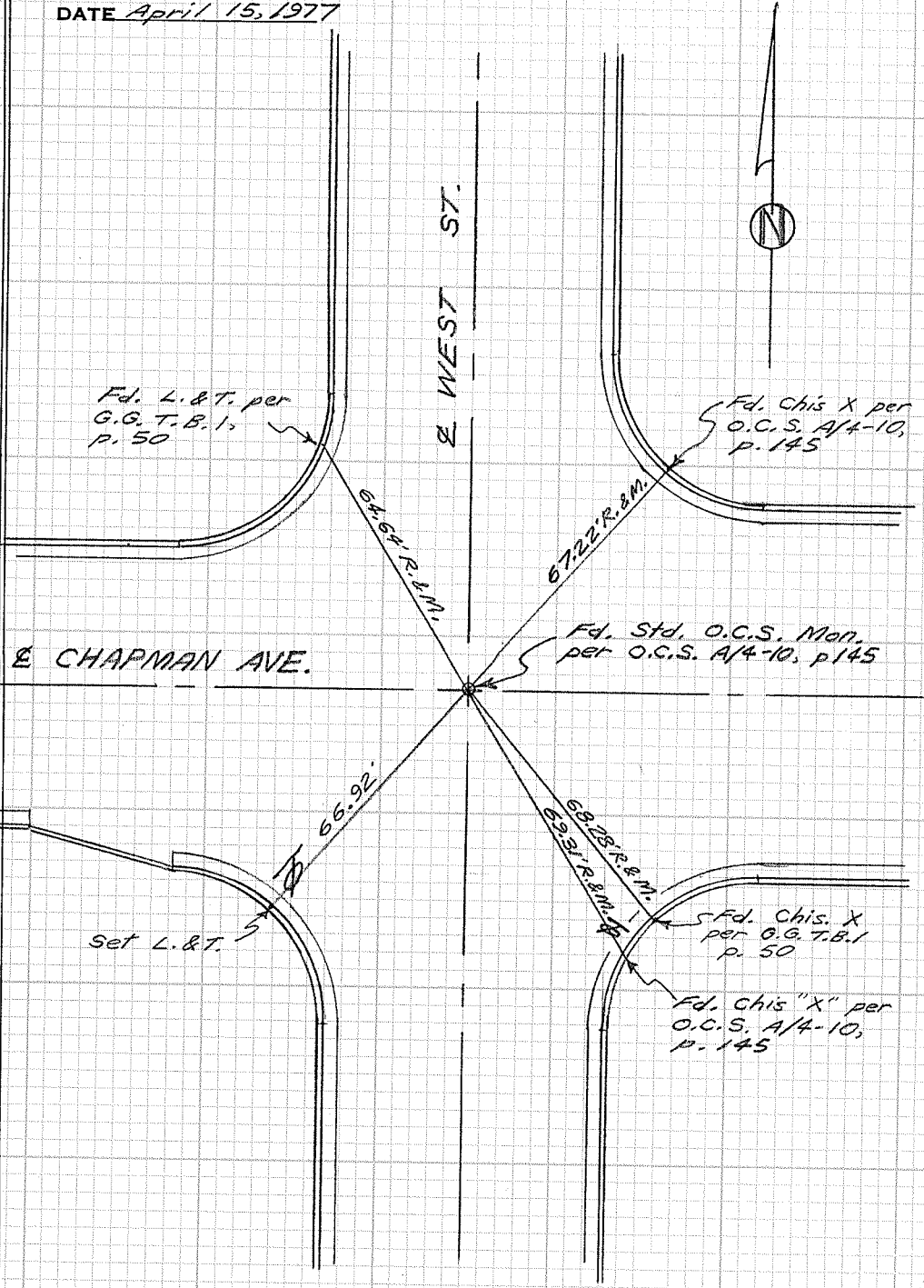
SURVEY OF Chapman & West T B NO. 1 PAGE 50A

SURVEY BY Prickett & Party TRACT NO. \_\_\_\_\_

DATE April 15, 1977

SURVEYORS SERVICE COMPANY, COSTA MESA - STOCK NO. 411

DO NOT EXTEND NOTES THIS SIDE OF LINE



CHAPMAN AVE.

WEST ST.

CITY OF GARDEN GROVE, CALIFORNIA

SURVEY OF CHAPMAN & BUARO T B NO. 1 PAGE 51

SURVEY BY SIMONS & PARTY TRACT NO. \_\_\_\_\_

DATE Sept. 6, 1968



Set GG L&T

Set GG L&T

61.55 M

63.70 M

Fd Nail on Surface  
Set S&T

Set 2-3' GG L&T Stradlers  
to match existing L&T's

CHAPMAN

Fd 2-3' L&T Ties as per  
Co ties A/4-10 p 74

64.40 M

61.51 M

Set GG L&T

Set GG L&T

BUARO ST

DO NOT EXTEND NOTES THIS SIDE OF LINE

SURVEYORS SERVICE COMPANY, COSTA MESA - STOCK NO. 411

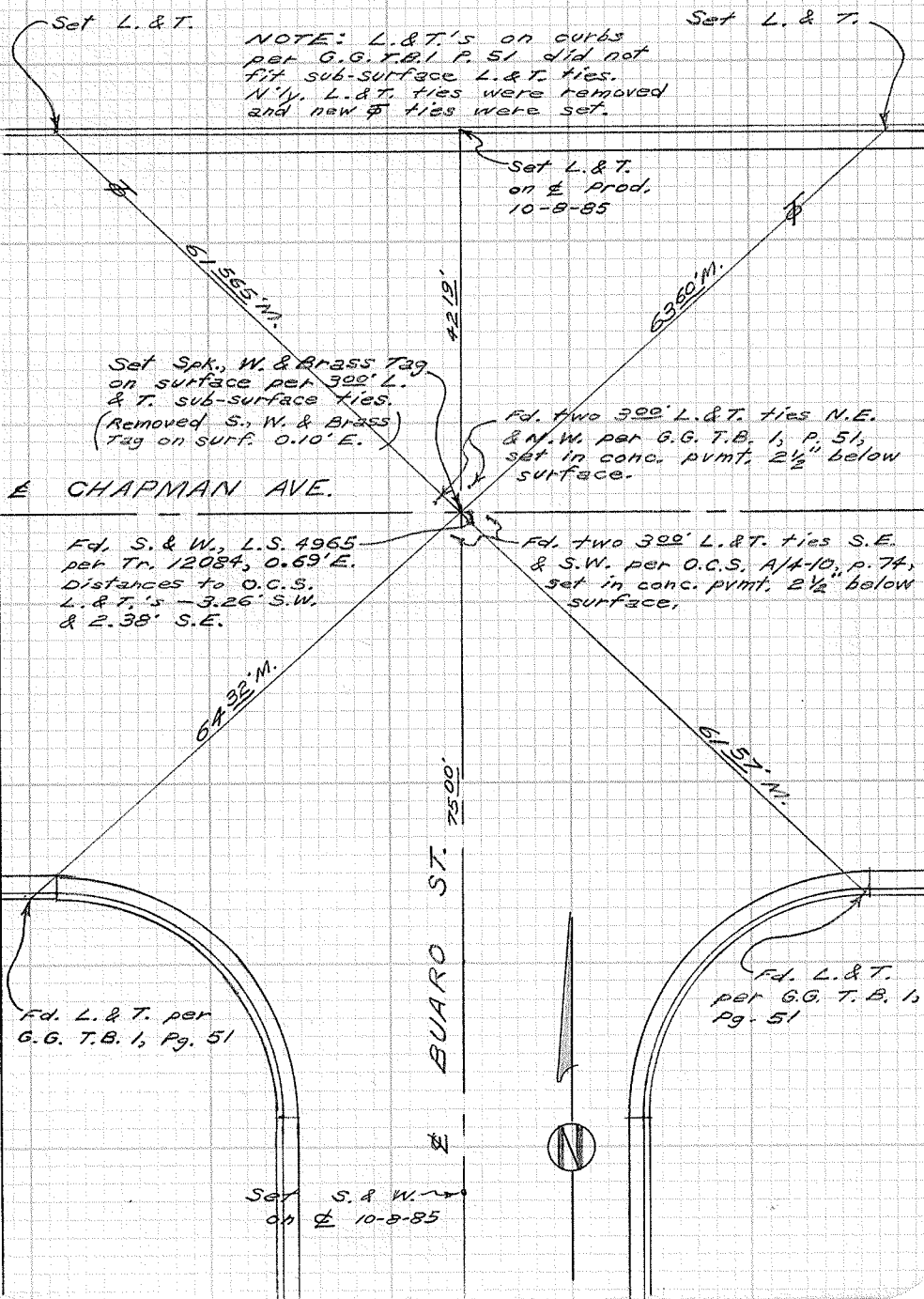
W.P.

CITY OF GARDEN GROVE, CALIFORNIA

SURVEY OF Chapman Ave. & Buaro St. T B NO. 1 PAGE 51A

SURVEY BY Prickett & Party TRACT NO. \_\_\_\_\_

DATE July 26, 1985



DO NOT EXTEND NOTES THIS SIDE OF LINE

SURVEYORS SERVICE COMPANY - MESA - STOCK NO. 411

CITY OF GARDEN GROVE, CALIFORNIA

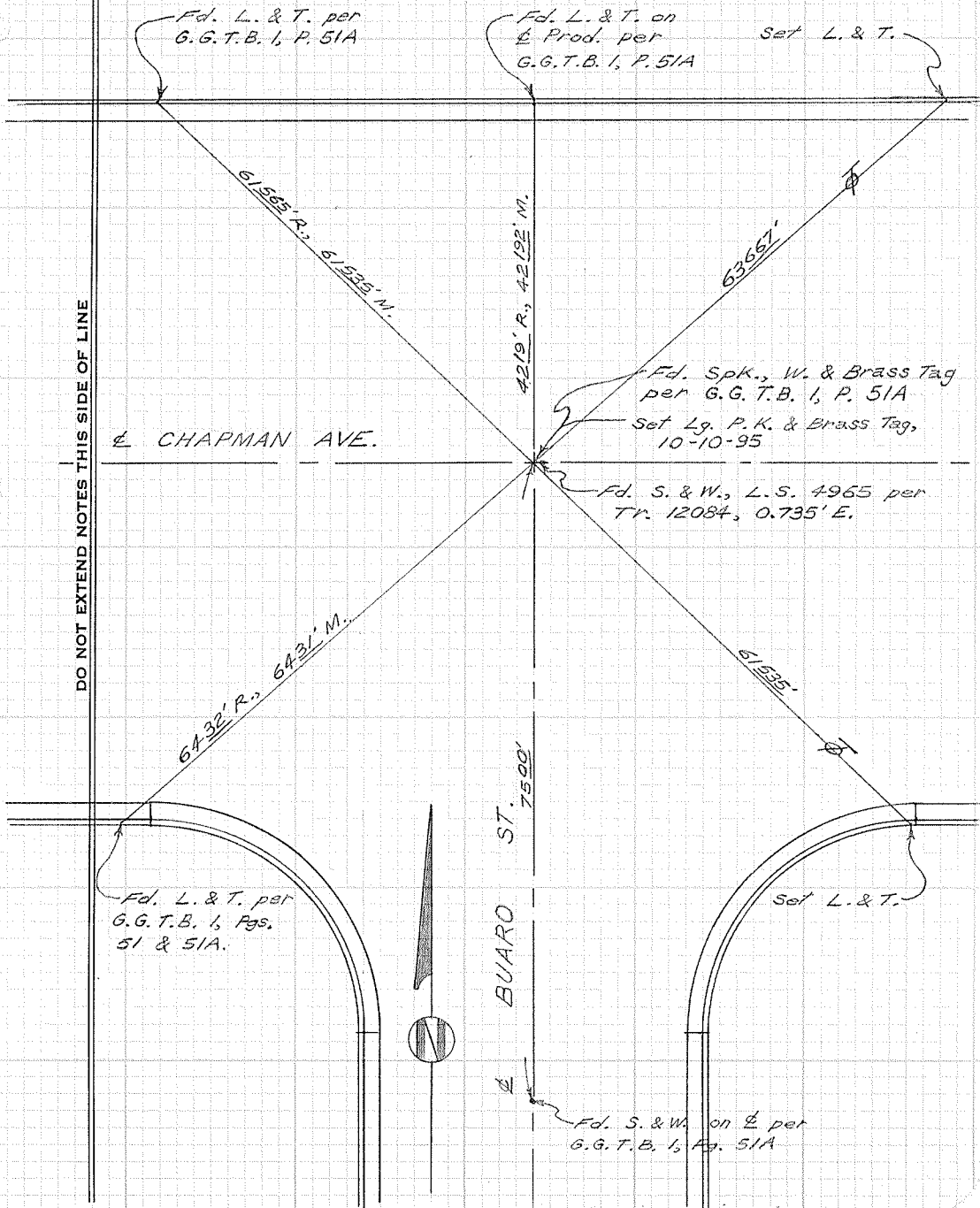
SURVEY OF Chapman Ave. & Buaro St. T B NO. 1 PAGE 51B

SURVEY BY Prickett & Party TRACT NO. \_\_\_\_\_

DATE Aug. 22, 1925

SURVEYORS SERVICE COMPANY - STOCK NO. 411

DO NOT EXTEND NOTES THIS SIDE OF LINE



CITY OF GARDEN GROVE, CALIFORNIA

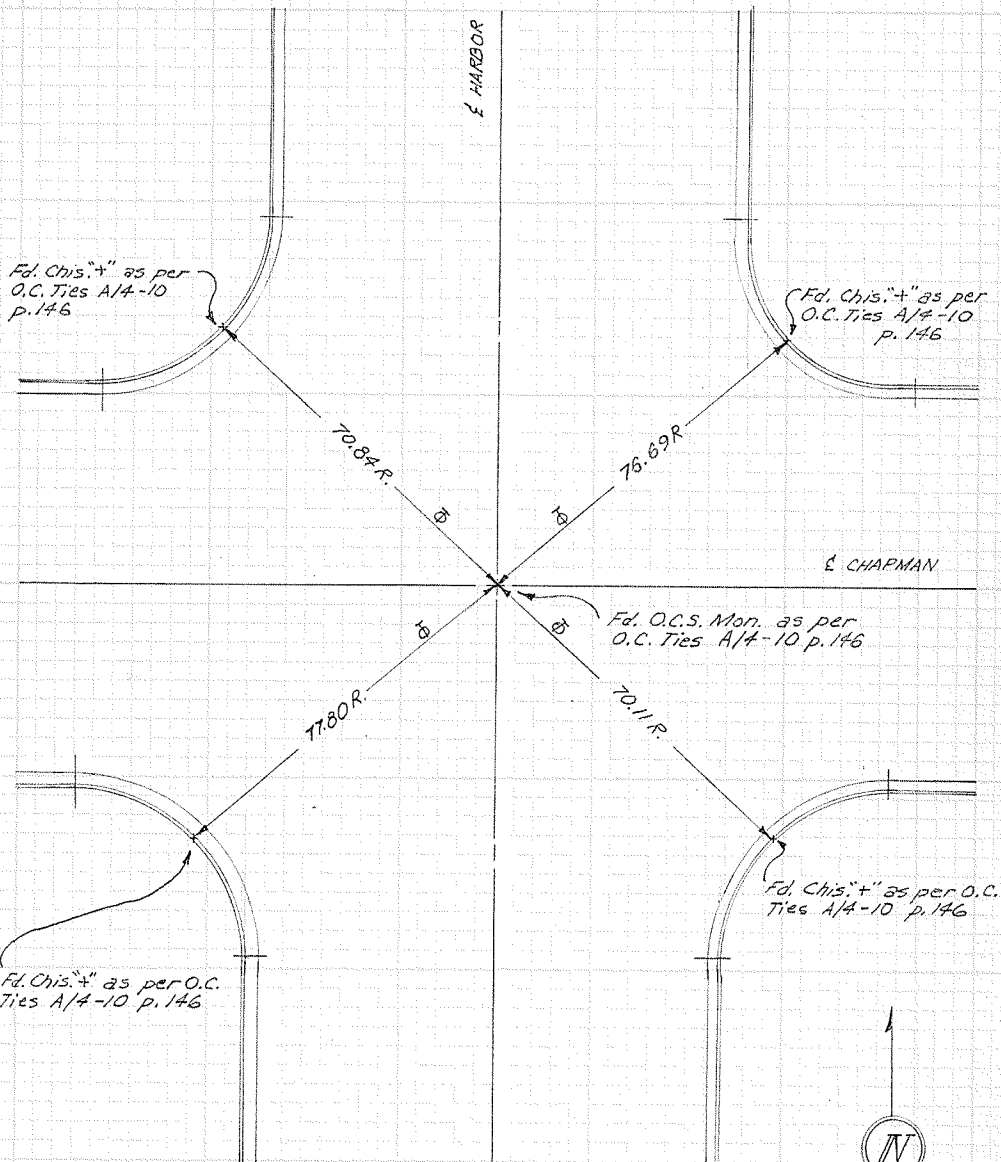
SURVEY OF CHAPMAN & HARBOR T B NO. 1 PAGE 52

SURVEY BY SIMONS & PARTY TRACT NO. \_\_\_\_\_

DATE AUGUST 28, 1968

DO NOT EXTEND NOTES THIS SIDE OF LINE

SURVEYORS SERVICE COMPANY - COSTA MESA - STOCK NO. 411



CITY OF GARDEN GROVE, CALIFORNIA

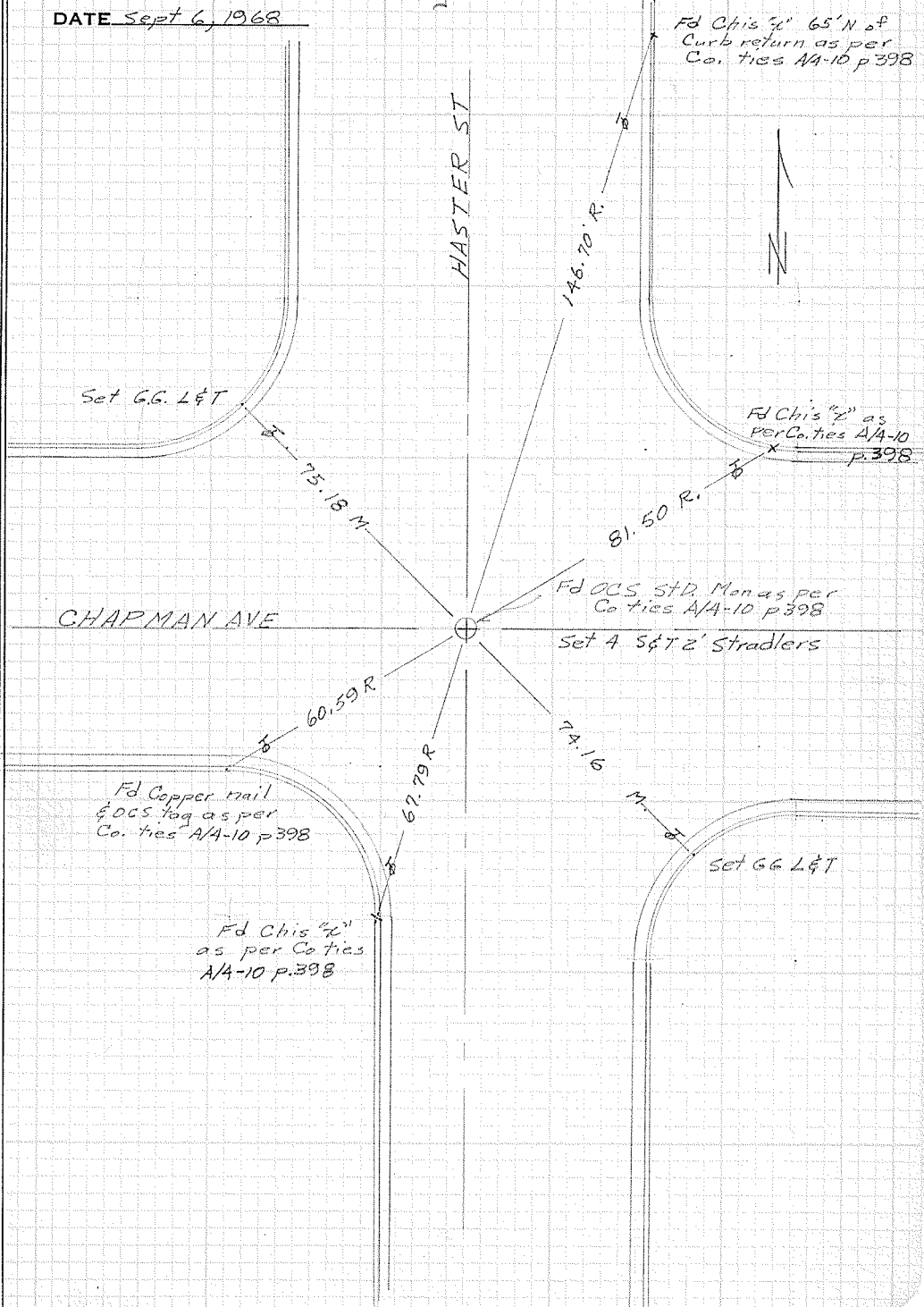
SURVEY OF CHAPMAN & HASTER T B NO. 1 PAGE 53

SURVEY BY Simons & Party TRACT NO. \_\_\_\_\_

DATE Sept 6, 1968

DO NOT EXTEND NOTES THIS SIDE OF LINE

SURVEYORS SERVICE COMPANY, COSTA MESA - STOCK NO. 411



CITY OF GARDEN GROVE, CALIFORNIA

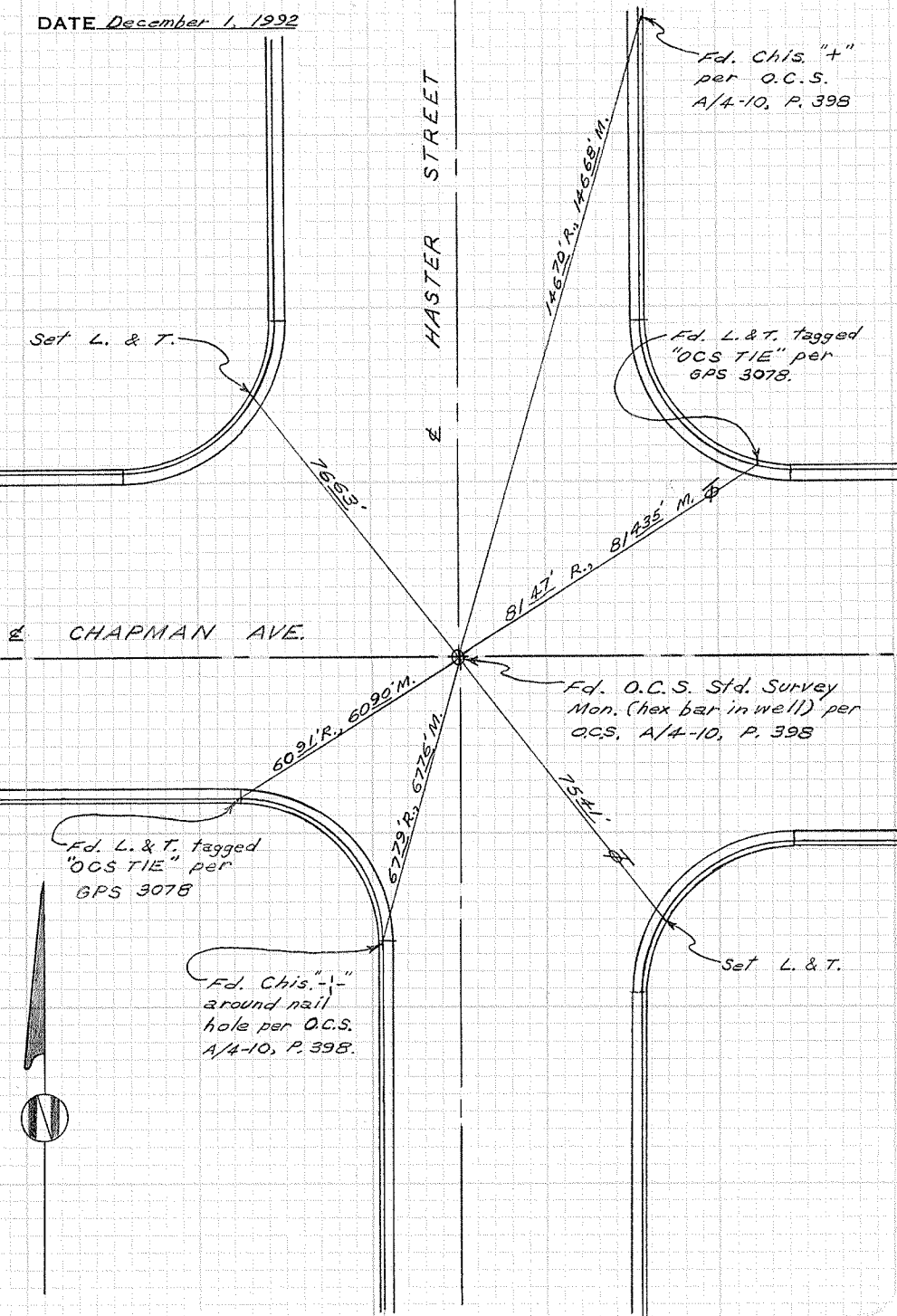
SURVEY OF *Chapman Ave. & Haster St.* T B NO. *1* PAGE *53A*

SURVEY BY *Prickett & Party* TRACT NO. \_\_\_\_\_

DATE *December 1, 1992*

SURVEYORS SERVICE COMPANY, TA MESA - STOCK NO. 411

DO NOT EXTEND NOTES THIS SIDE OF LINE



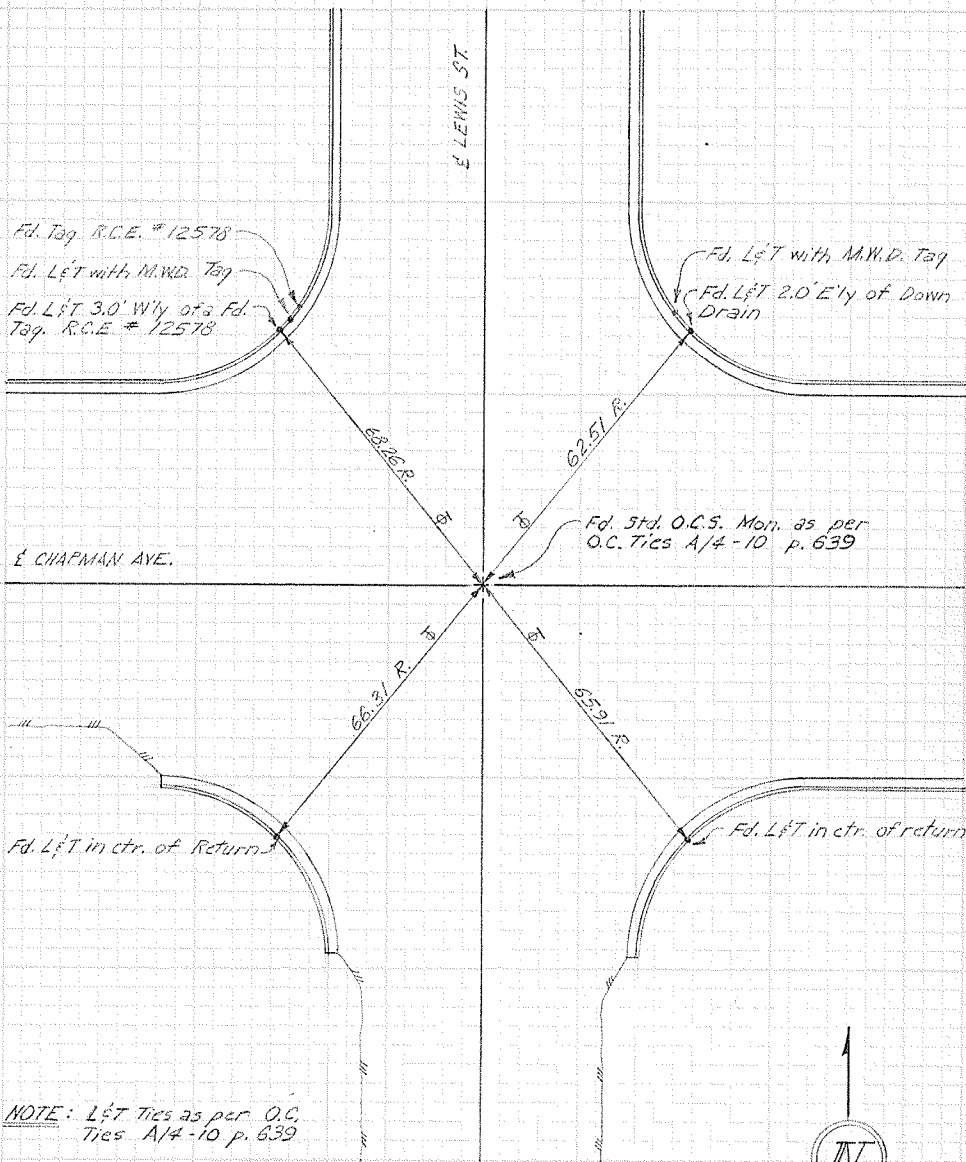
Inst. T-2000

CITY OF GARDEN GROVE, CALIFORNIA

SURVEY OF CHAPMAN AVE. & LEWIS ST. T B NO. 1 PAGE 54

SURVEY BY SIMONS & PARTY TRACT NO. \_\_\_\_\_

DATE AUGUST 29, 1968



NOTE: L&T Ties as per O.C. Tics A/4-10 p. 639



SURVEYORS SERVICE COMPANY, COSTA MESA - STOCK NO. 411

DO NOT EXTEND NOTES THIS SIDE OF LINE

10/4-10-4.5  
1/4-10 p116



CITY OF GARDEN GROVE, CALIFORNIA

B. C. ON DALE,

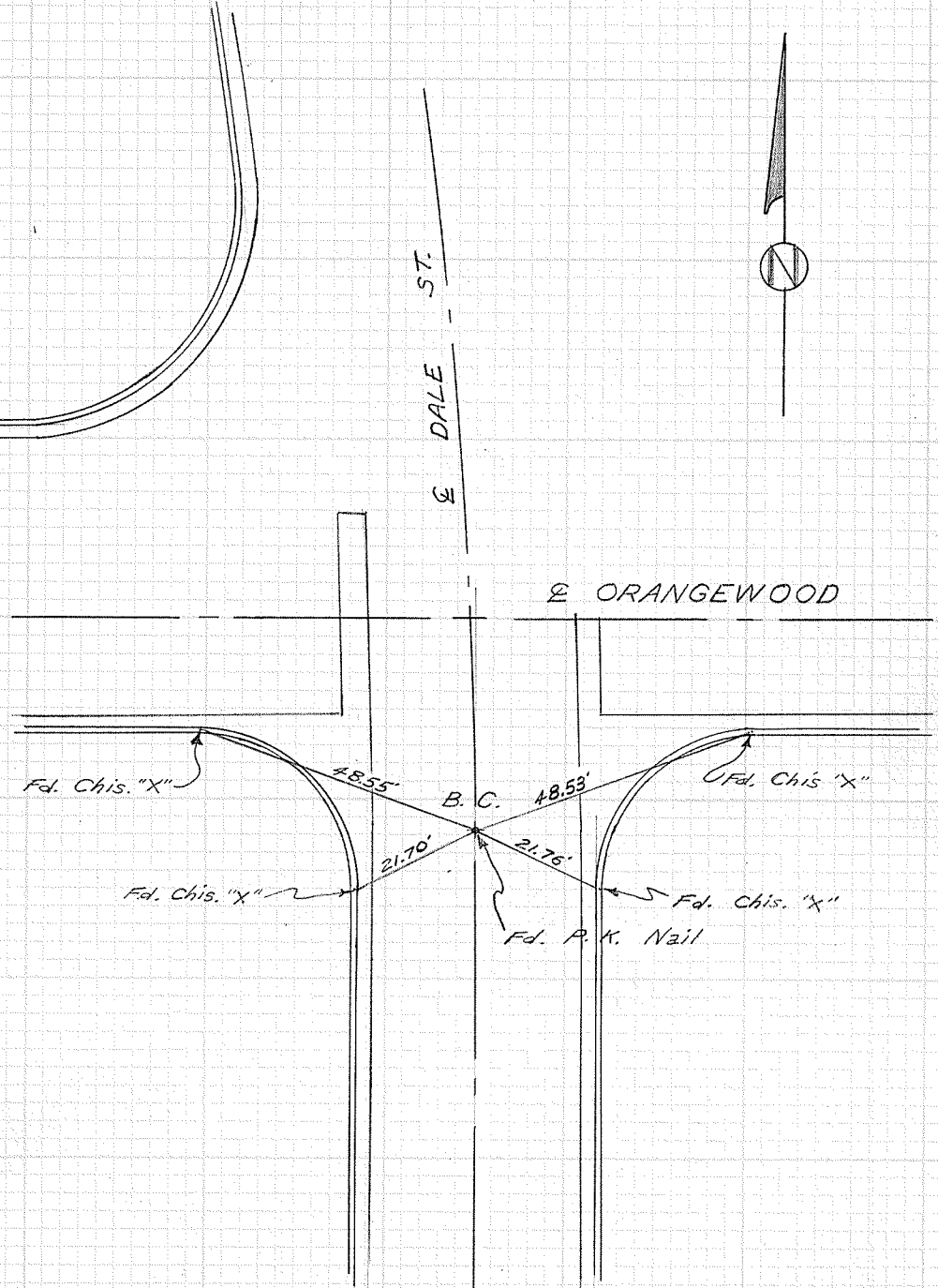
SURVEY OF SO. OF ORANGEWOOD T B NO. 1 PAGE 55

SURVEY BY Lyster & Party TRACT NO. \_\_\_\_\_

DATE May 26, 1969

SURVEYORS SERVICE COMPANY, COSTA MESA - STOCK NO. 411

DO NOT EXTEND NOTES THIS SIDE OF LINE



W.P.

CITY OF GARDEN GROVE, CALIFORNIA

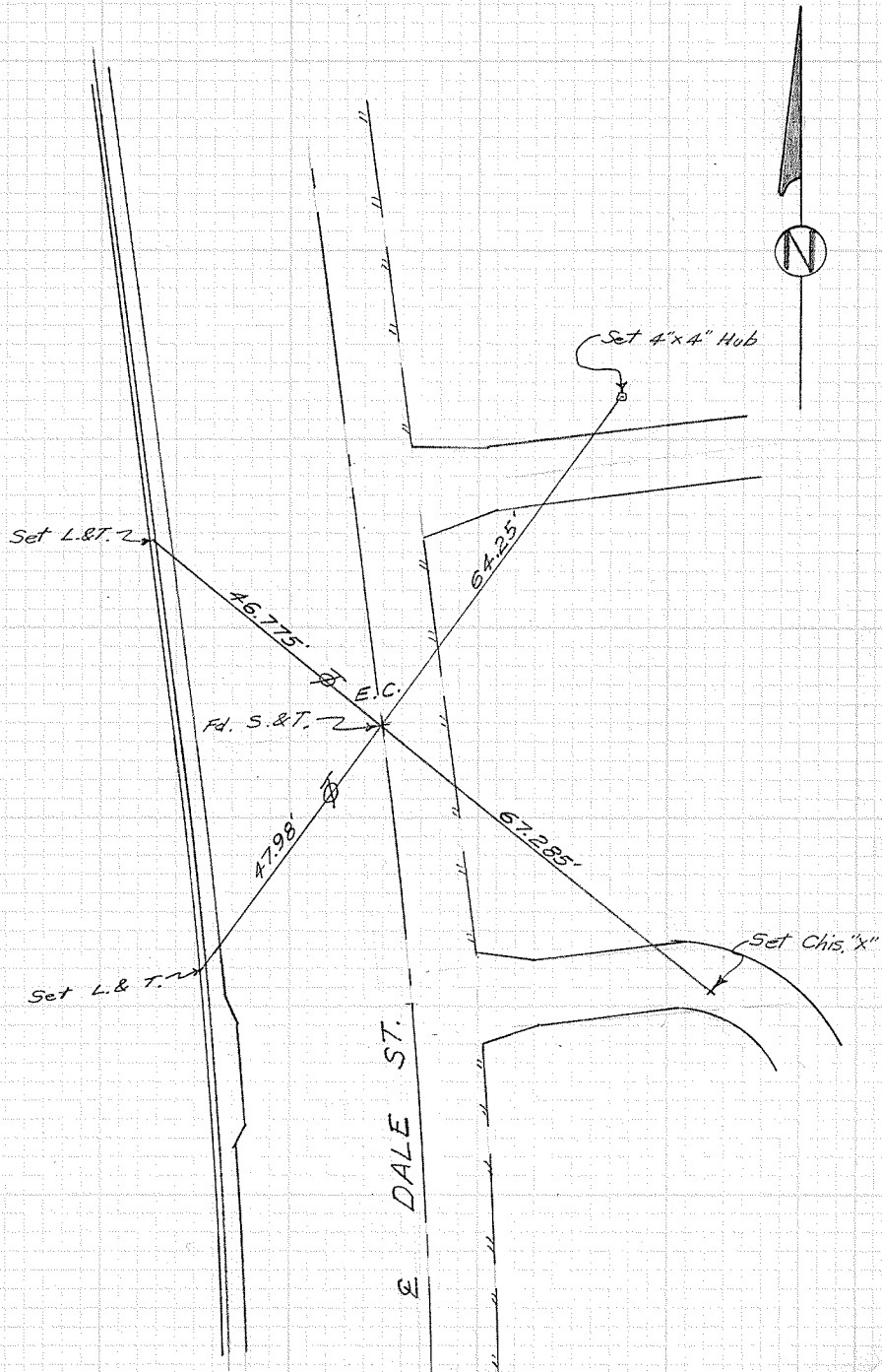
E. C. OF 1st CURVE ON  
SURVEY OF DALE ST. N. OF ORANGEWOOD T B NO. 1 PAGE 56

SURVEY BY Lyster & Party TRACT NO. \_\_\_\_\_

DATE May 26, 1969

SURVEYORS SERVICE COMPANY, COSTA MESA - STOCK NO. 411

DO NOT EXTEND NOTES THIS SIDE OF LINE



W.P.

# CITY OF GARDEN GROVE, CALIFORNIA

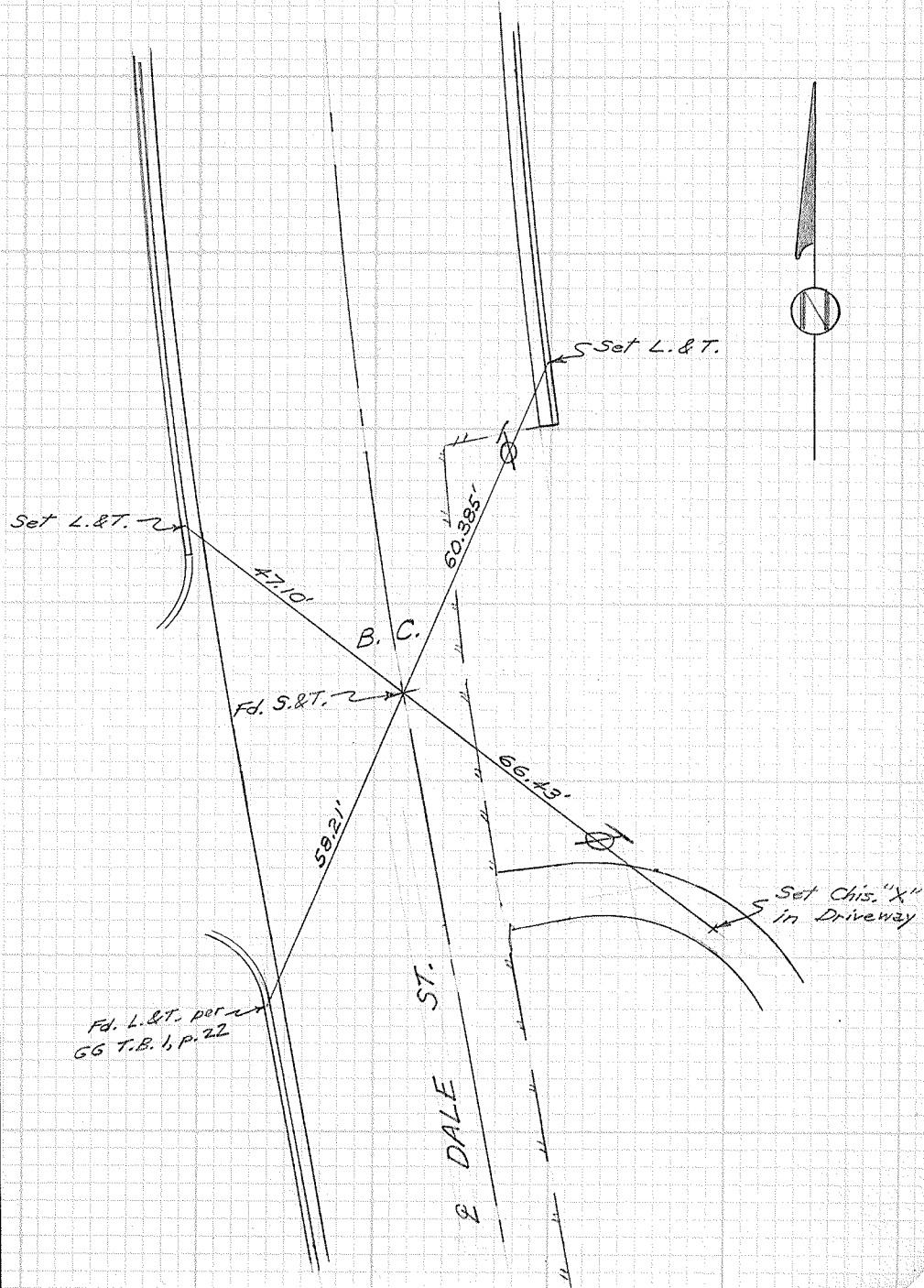
B.C. OF 2ND CURVE ON  
SURVEY OF DALE ST. N. OF ORANGEWOOD T.B. NO. 1 PAGE 57

SURVEY BY Lyster & Party TRACT NO. \_\_\_\_\_

DATE May 26, 1969

SURVEYORS SERVICE COMPANY, SANTA MESA - STOCK NO. 411

DO NOT EXTEND NOTES THIS SIDE OF LINE



W.P.

CITY OF GARDEN GROVE, CALIFORNIA

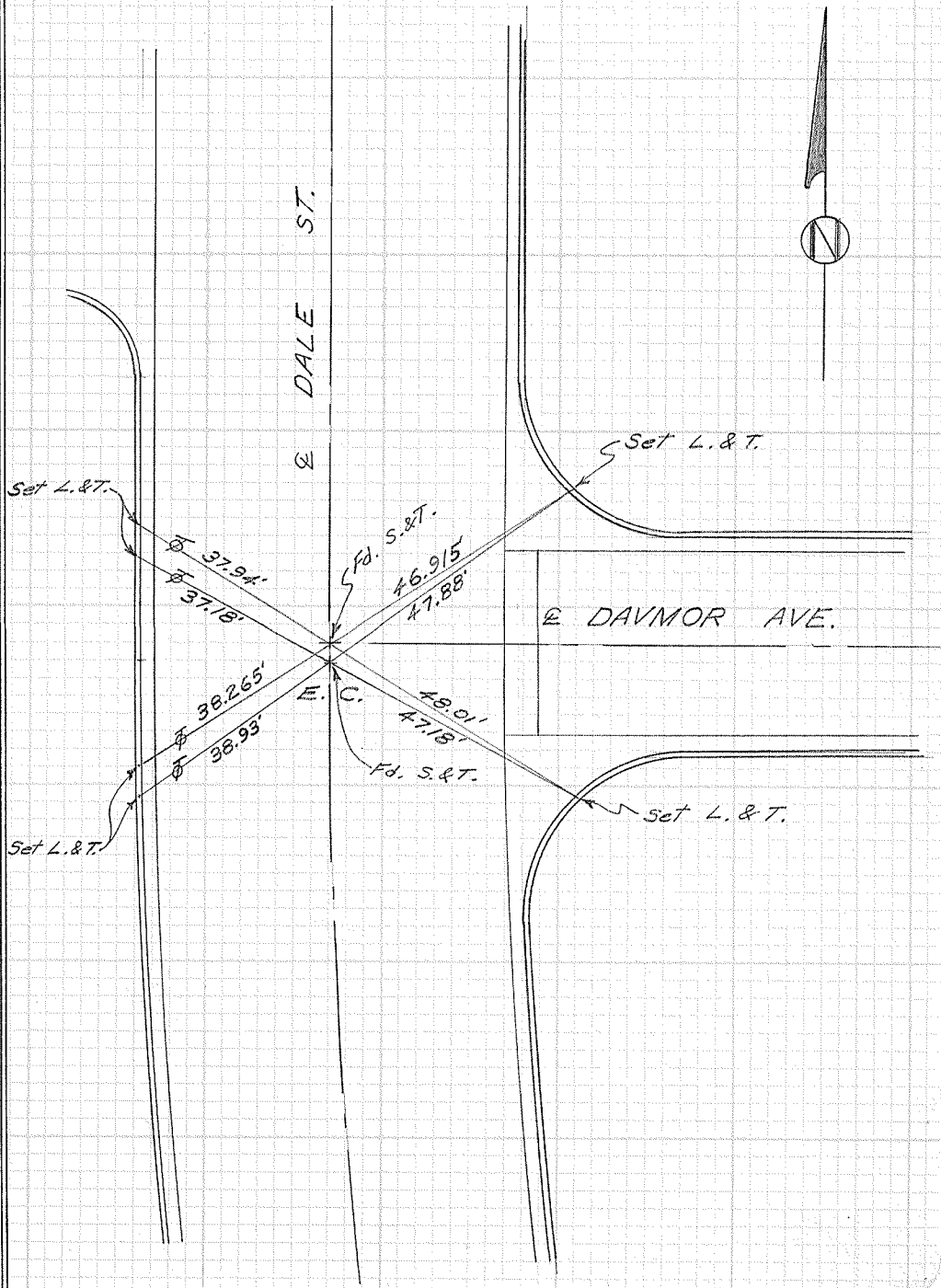
SURVEY OF DALE ST. & DAVMOR AVE. T B NO. 1 PAGE 58

SURVEY BY Lyster & Party TRACT NO. \_\_\_\_\_

DATE May 26, 1969

SURVEYORS SERVICE COMPANY, COSTA MESA - STOCK NO. 411

DO NOT EXTEND NOTES THIS SIDE OF LINE



W.P.

CITY OF GARDEN GROVE, CALIFORNIA

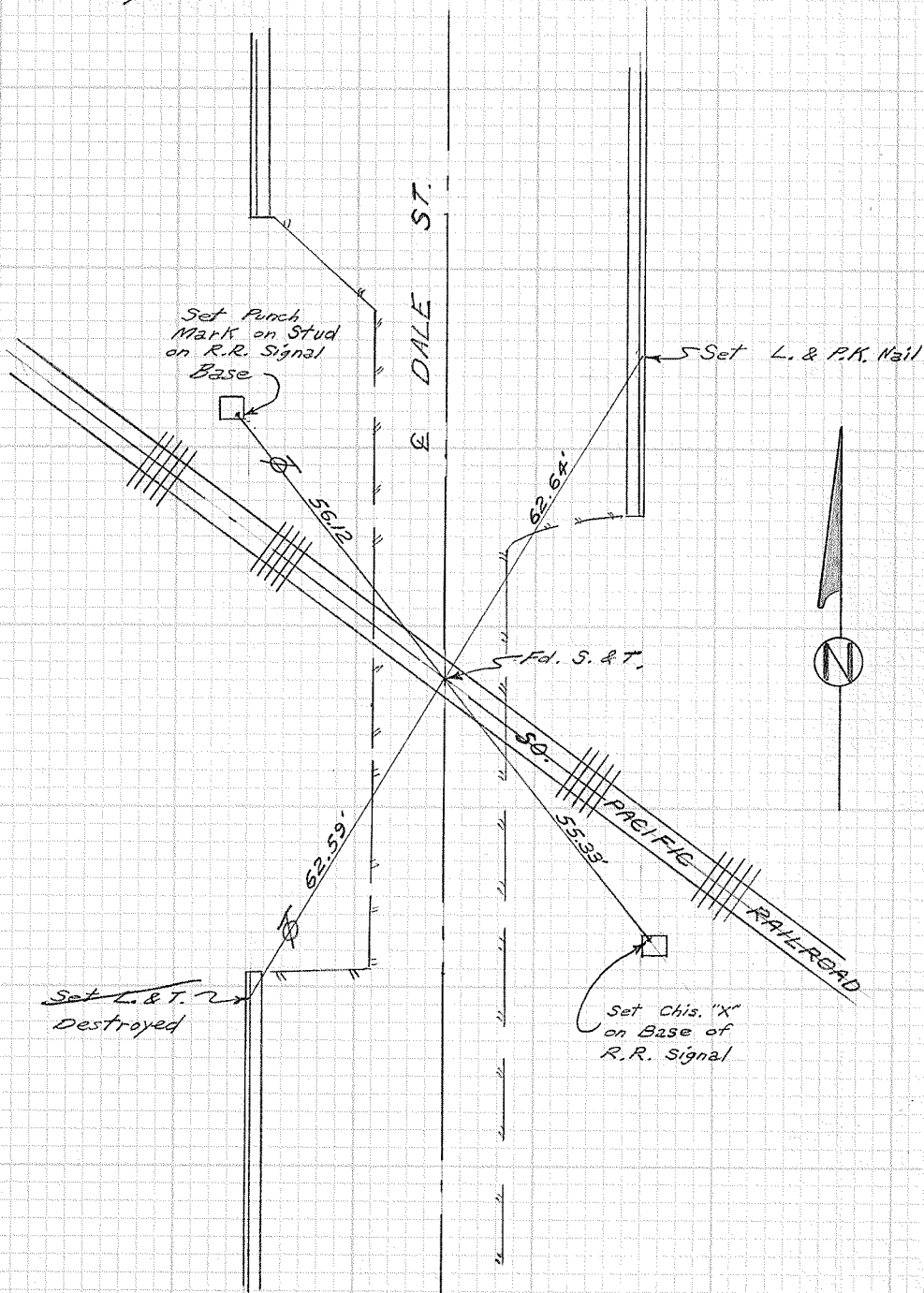
SURVEY OF DALE ST. & SO. PACIFIC R.R. T.B NO. 1 PAGE 59

SURVEY BY Lyster & Party TRACT NO.

DATE May 27, 1969

DO NOT EXTEND NOTES THIS SIDE OF LINE

SURVEYORS SERVICE COMPANY, COSTA MESA - STOCK NO. 411



W.P.

CITY OF GARDEN GROVE, CALIFORNIA

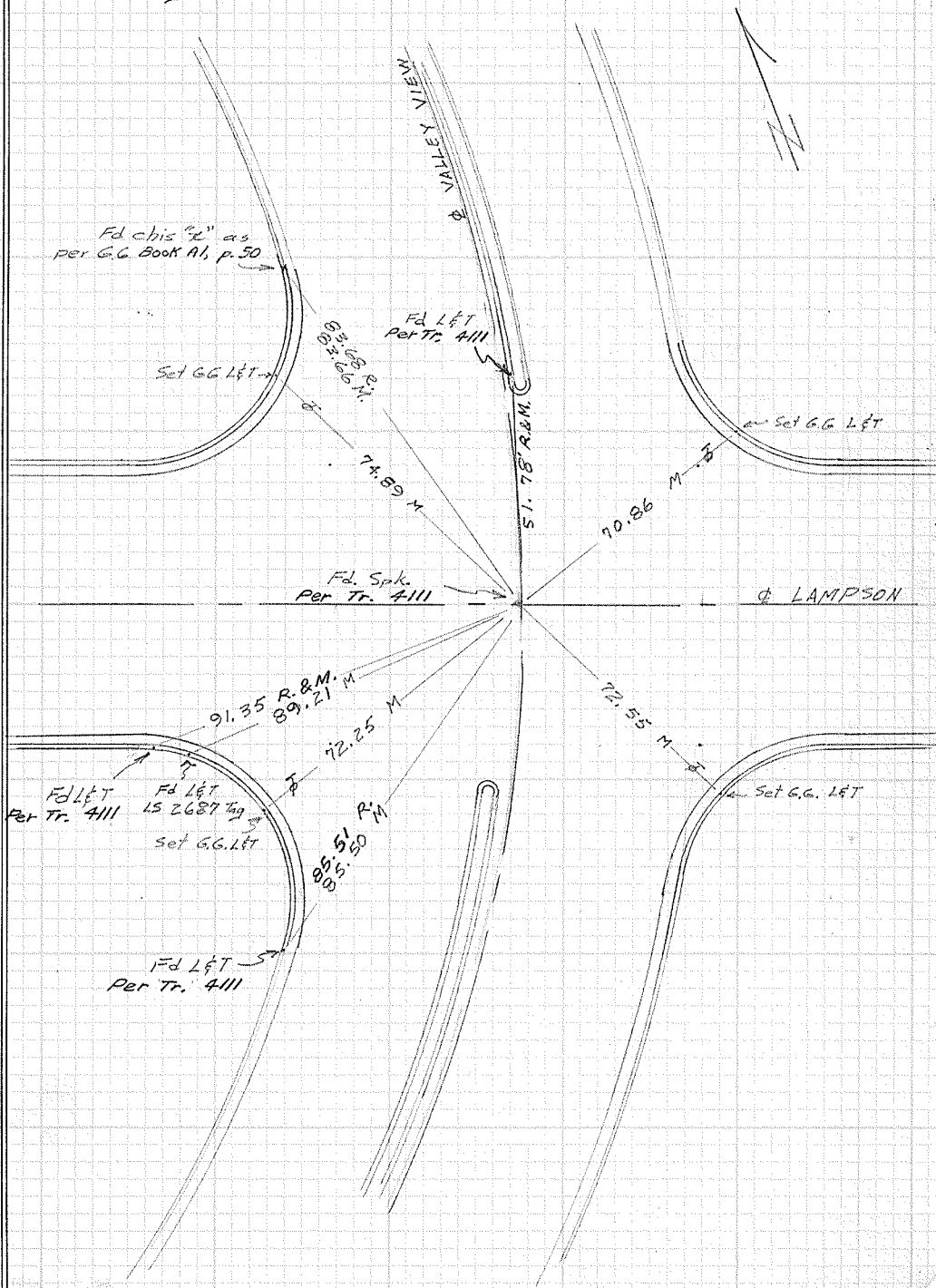
SURVEY OF LAMPSON & VALLEY VIEW T B NO. 1 PAGE 60

SURVEY BY Simons & Party TRACT NO. \_\_\_\_\_

DATE Aug 28, 1968

DO NOT EXTEND NOTES THIS SIDE OF LINE

SURVEYORS SERVICE COMPANY, COSTA MESA - STOCK NO. 411

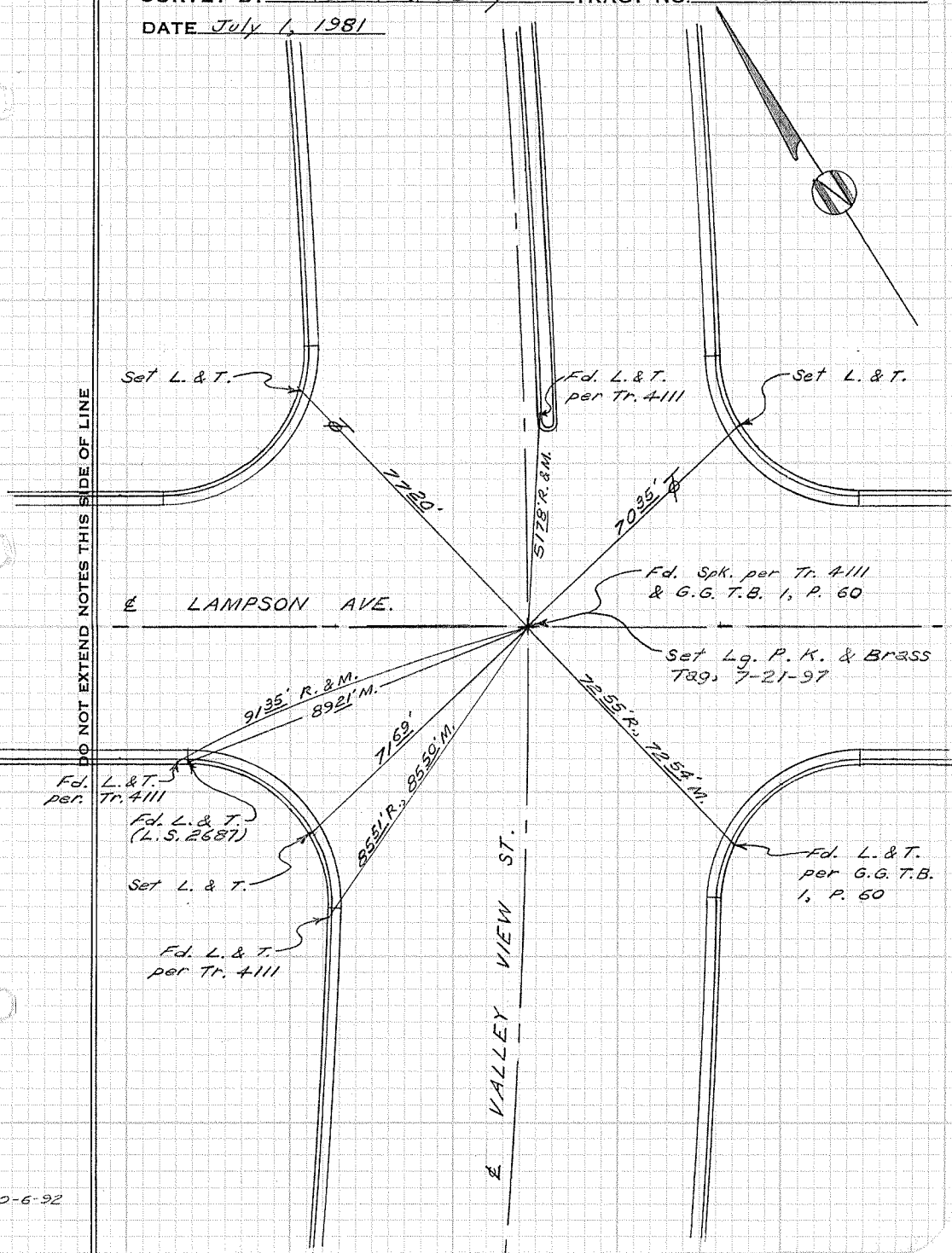


CITY OF GARDEN GROVE, CALIFORNIA

SURVEY OF Lampson Ave. & Valley View St. T B NO. 1 PAGE 60A  
SURVEY BY Prickett & Party TRACT NO. 4111  
DATE July 1, 1981

SURVEYORS SERVICE COMPANY, TA MESA - STOCK NO. 411

DO NOT EXTEND NOTES THIS SIDE OF LINE



CITY OF GARDEN GROVE, CALIFORNIA

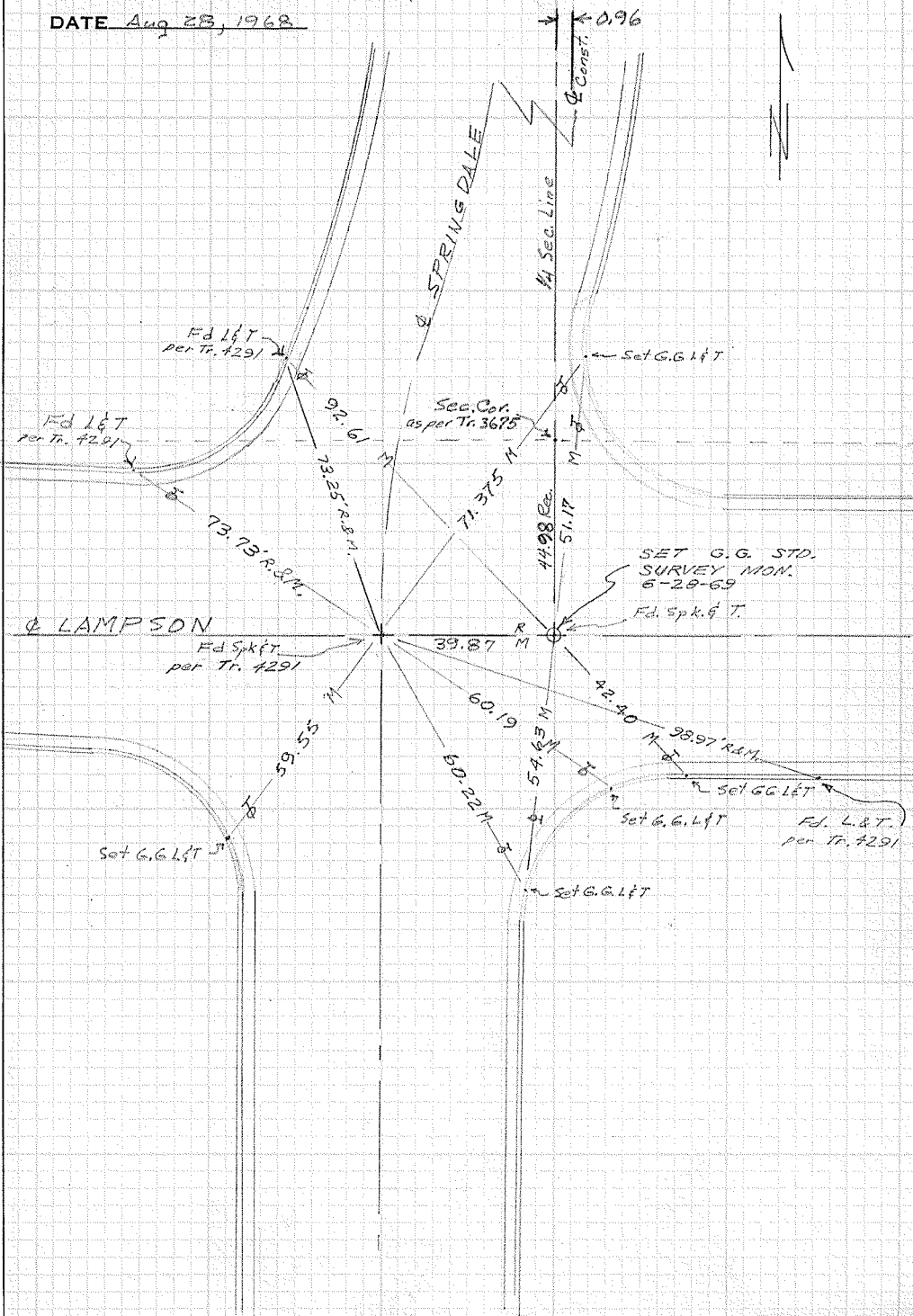
SURVEY OF LAMPSON & SPRINGDALE T B NO. 1 PAGE 61

SURVEY BY Simons & Party TRACT NO. \_\_\_\_\_

DATE Aug 28, 1968

DO NOT EXTEND NOTES THIS SIDE OF LINE

SURVEYORS SERVICE COMPANY, COSTA MESA - STOCK NO. 411



W.P.



CITY OF GARDEN GROVE, CALIFORNIA

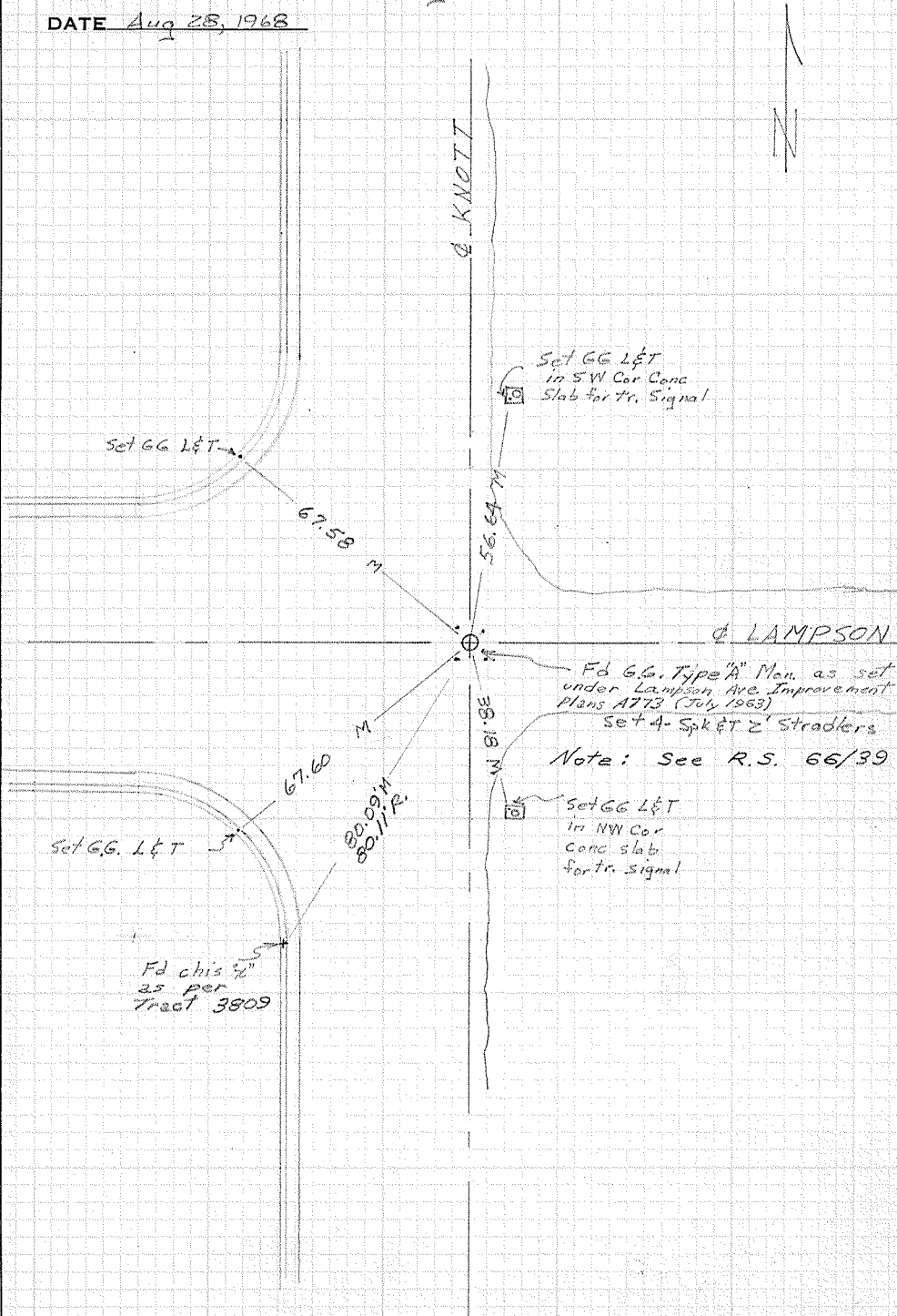
SURVEY OF LAMPSON & KNOTT T B NO. 1 PAGE 62

SURVEY BY Simons & Party TRACT NO. \_\_\_\_\_

DATE Aug 28, 1968

DO NOT EXTEND NOTES THIS SIDE OF LINE

SURVEYORS SERVICE COMPANY, COSTA MESA - STOCK NO. 411



W.P.

CITY OF GARDEN GROVE, CALIFORNIA

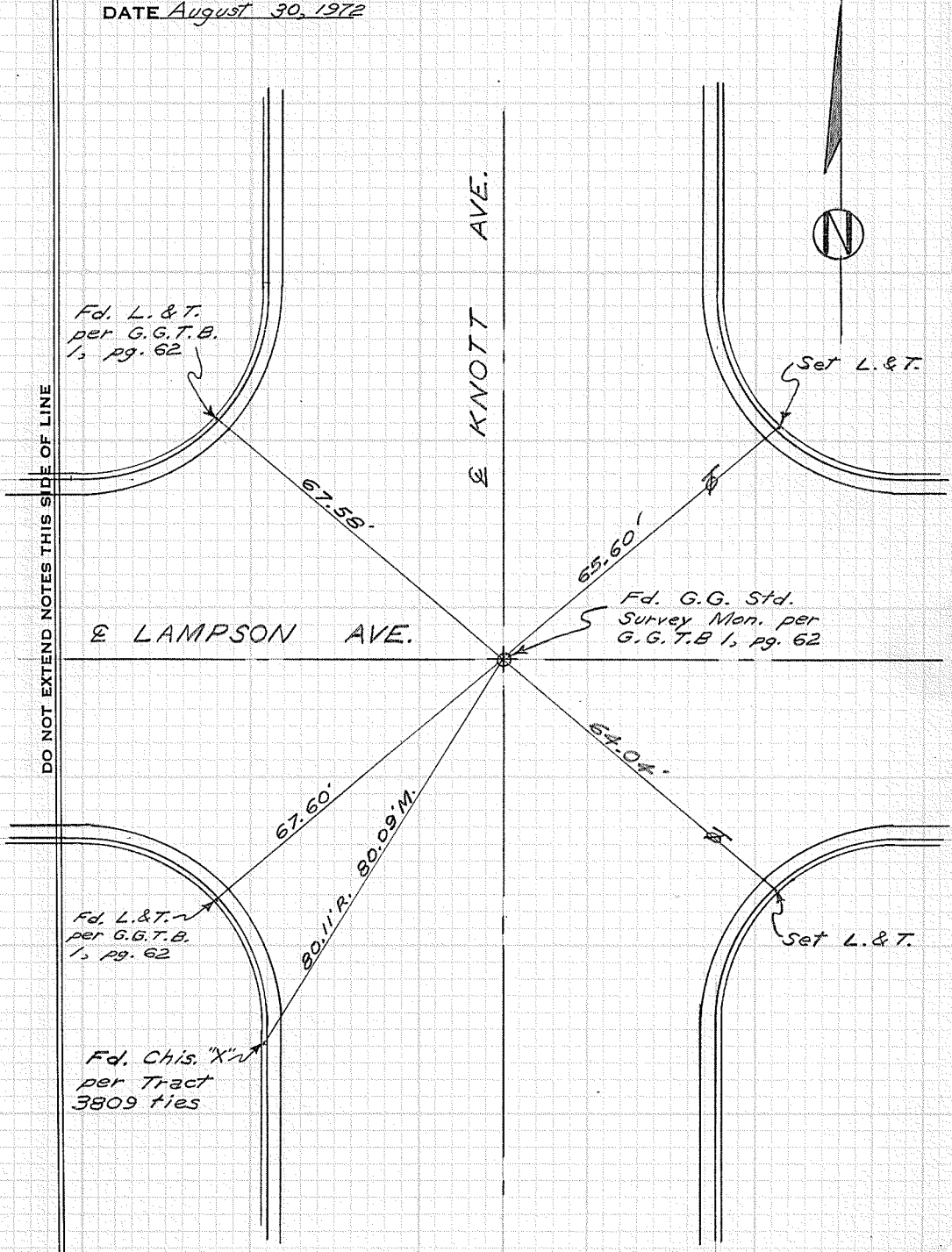
SURVEY OF LAMPSON & KNOTT T B NO. 1 PAGE 62A

SURVEY BY Prickett & Party TRACT NO. \_\_\_\_\_

DATE August 30, 1972

SURVEYORS SERVICE COMPANY, TA MESA - STOCK NO. 411

DO NOT EXTEND NOTES THIS SIDE OF LINE



CITY OF GARDEN GROVE, CALIFORNIA

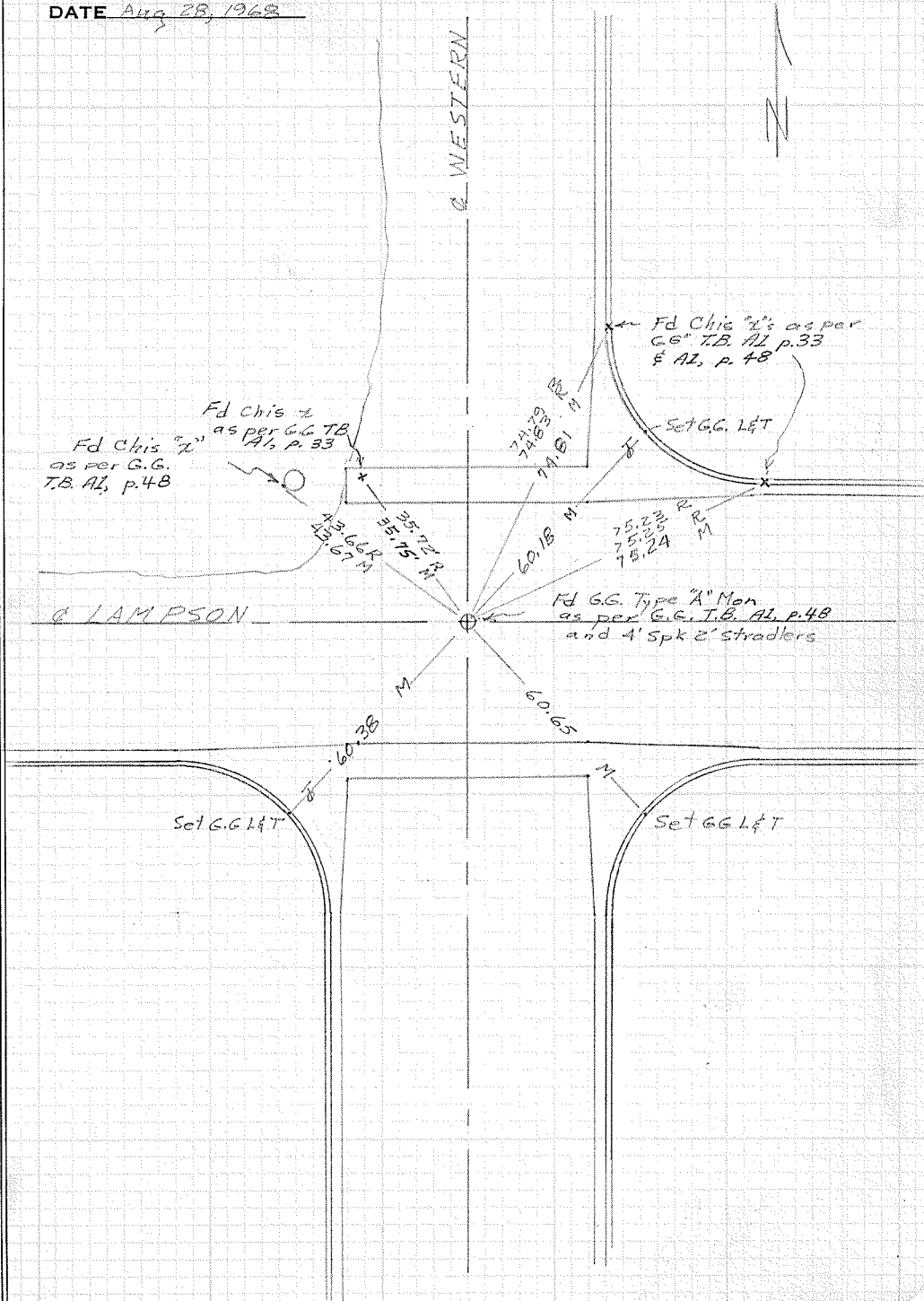
SURVEY OF LAMPSON & WESTERN T B NO. 1 PAGE 63

SURVEY BY Simons & Party TRACT NO. \_\_\_\_\_

DATE Aug 28, 1968

DO NOT EXTEND NOTES THIS SIDE OF LINE

SURVEYORS SERVICE COMPANY, COSTA MESA - STOCK NO. 411



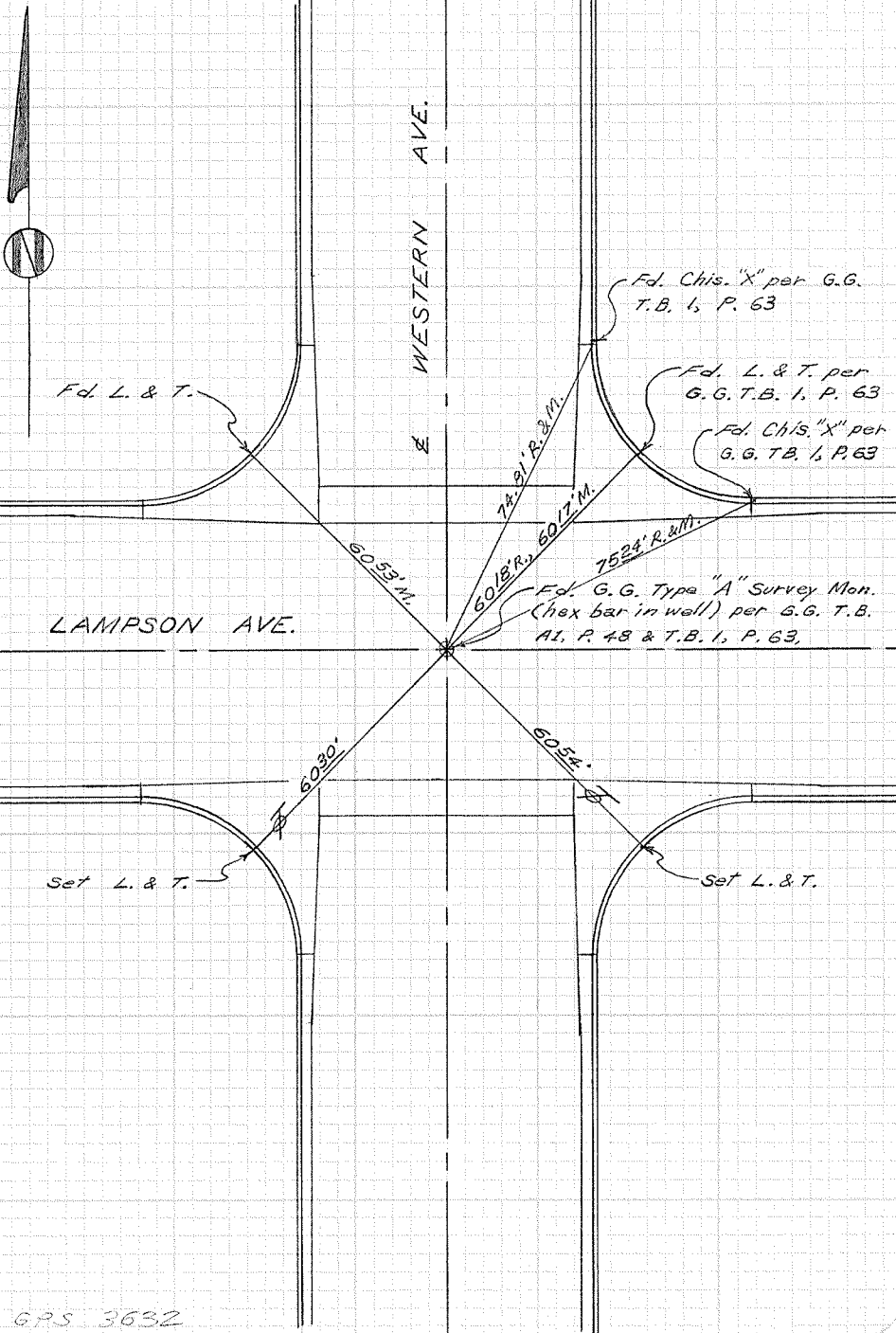
W.P.

CITY OF GARDEN GROVE, CALIFORNIA

SURVEY OF Lampson Ave. & Western Ave. T B NO. 1 PAGE 63A

SURVEY BY Prickett & Party TRACT NO. \_\_\_\_\_

DATE December 1, 1992



SURVEYORS SERVICE COMPANY, TA MESA - STOCK NO. 411

DO NOT EXTEND NOTES THIS SIDE OF LINE

Inst. T-2000

GPS 3632

SURVEY OF LAMPSON & PERR. T B NO. 1 PAGE 64  
SURVEY BY \_\_\_\_\_ TRACT NO. \_\_\_\_\_  
DATE \_\_\_\_\_

*Note: Transit Line  
not to be taken as  
a R.R.*

SURVEYORS SERVICE COMPANY - STA MESA - STOCK NO. 411

DO NOT EXTEND NOTES THIS SIDE OF LINE

& LAMPSON

*Transit Line*

CITY OF GARDEN GROVE, CALIFORNIA


SURVEY OF LAMPSON & RANCHO LINE B NO. 1 PAGE 65

SURVEY BY \_\_\_\_\_ TRACT NO. \_\_\_\_\_

DATE \_\_\_\_\_

SURVEYORS SERVICE COMPANY, COSTA MESA - STOCK NO. 411

DO NOT EXTEND NOTES THIS SIDE OF LINE



CITY OF GARDEN GROVE, CALIFORNIA

SURVEY OF LAMPSON & BEACH BLVD T B NO. 1 PAGE 66

SURVEY BY \_\_\_\_\_ TRACT NO. \_\_\_\_\_

DATE \_\_\_\_\_

SURVEYORS SERVICE COMPANY, COSTA MESA - STOCK NO. 411

DO NOT EXTEND NOTES THIS SIDE OF LINE

CITY OF GARDEN GROVE, CALIFORNIA

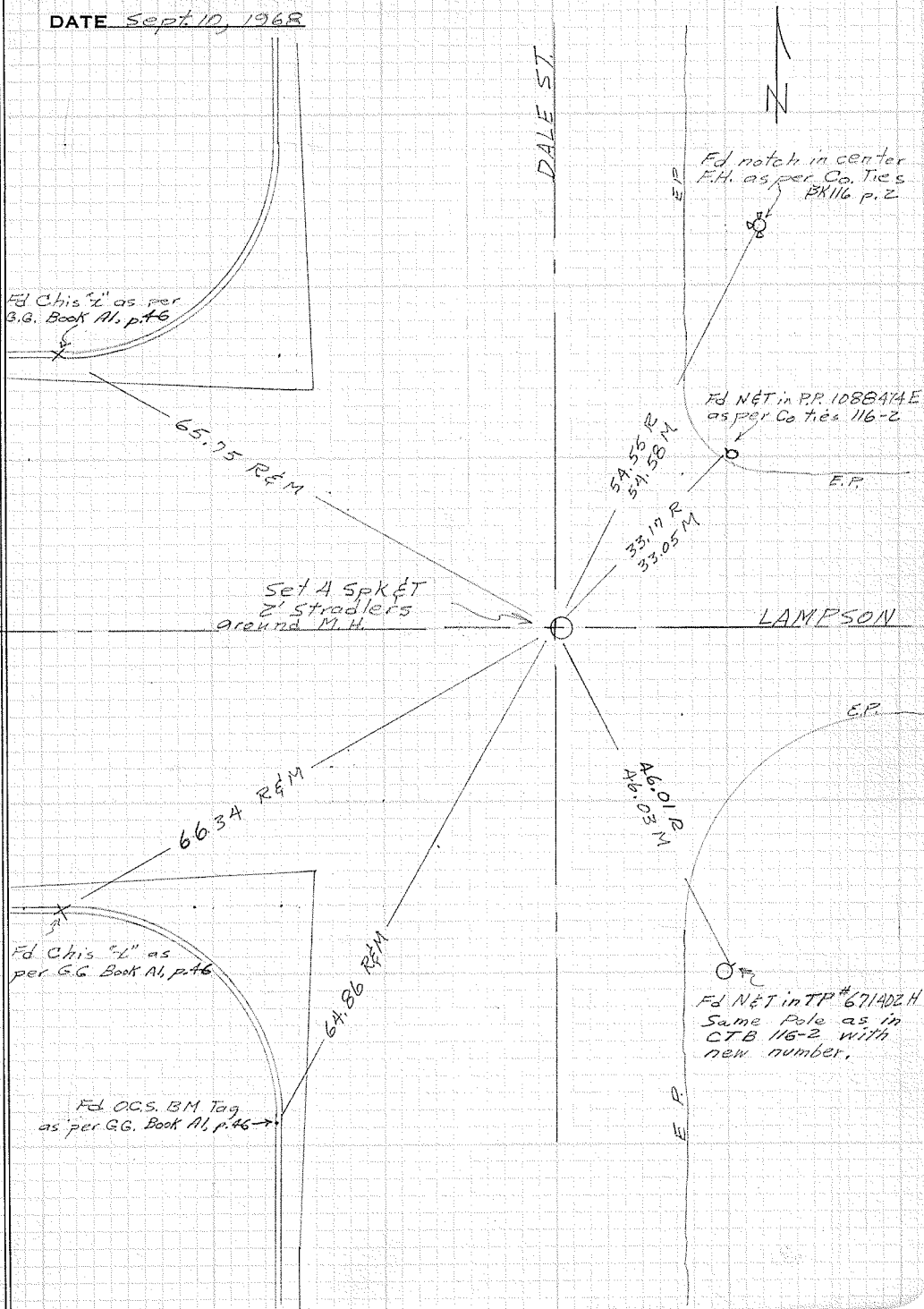
SURVEY OF LAMPSON & DALE ST T B NO. 1 PAGE 67

SURVEY BY SIMONS & PARTY TRACT NO. \_\_\_\_\_

DATE Sept 10, 1968

DO NOT EXTEND NOTES THIS SIDE OF LINE

SURVEYORS SERVICE COMPANY, COSTA MESA - STOCK NO. 411





CITY OF GARDEN GROVE, CALIFORNIA

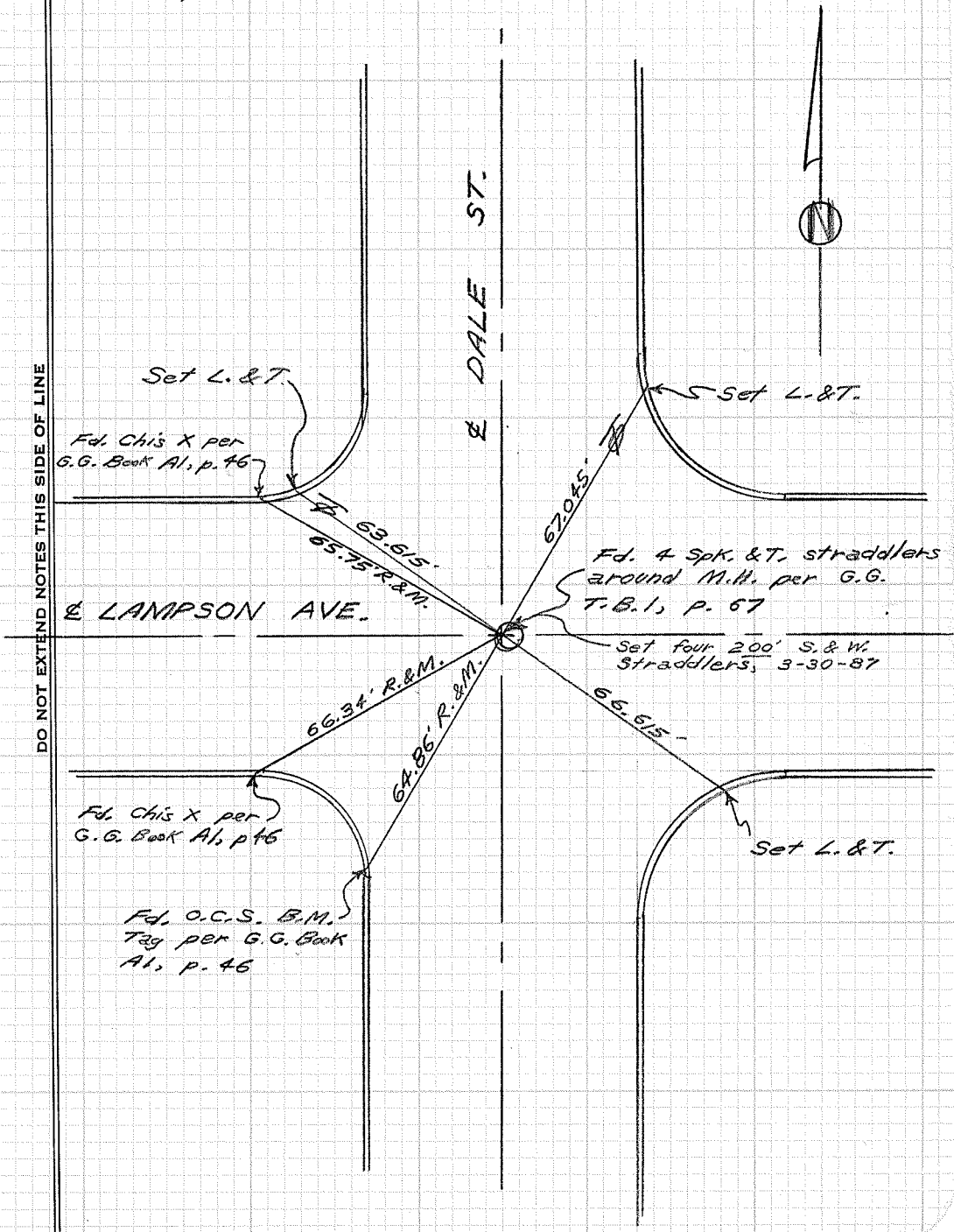
SURVEY OF Lampson & Dale T B NO. 1 PAGE 67A

SURVEY BY Prickett & Party TRACT NO. \_\_\_\_\_

DATE April 20, 1977

SURVEYORS SERVICE COMPANY, SANTA MESA - STOCK NO. 411

DO NOT EXTEND NOTES THIS SIDE OF LINE



CITY OF GARDEN GROVE, CALIFORNIA

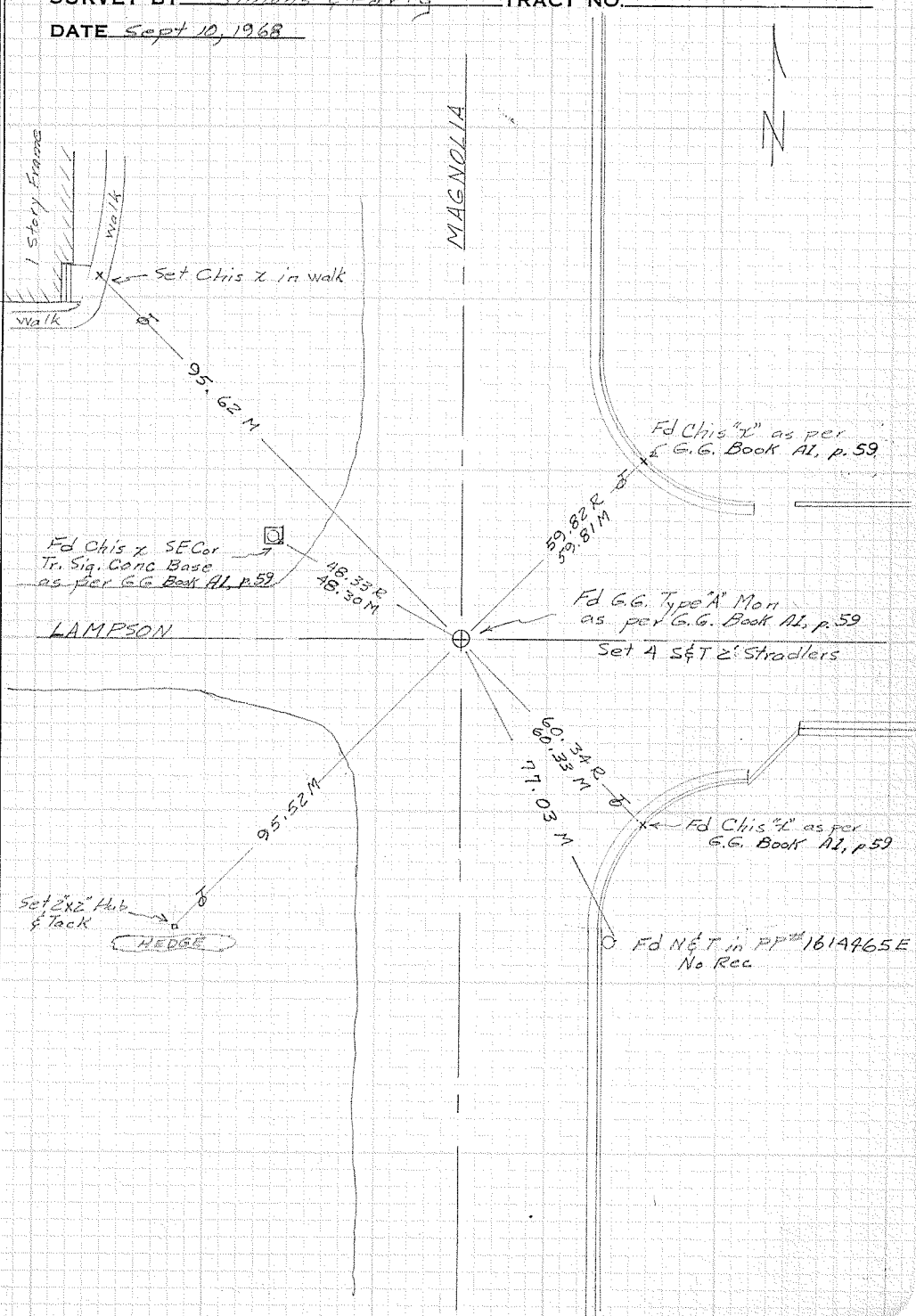
SURVEY OF LAMPSON & MAGNOLIA T B NO. 1 PAGE 68

SURVEY BY Simons & Party TRACT NO. \_\_\_\_\_

DATE Sept 10, 1968

DO NOT EXTEND NOTES THIS SIDE OF LINE

SURVEYORS SERVICE COMPANY COSTA MESA - STOCK NO. 411



CITY OF GARDEN GROVE, CALIFORNIA

SURVEY OF Lampson & Magnolia T B NO. 1 PAGE 68A

SURVEY BY Prickett & Party

TRACT NO.

DATE April 20, 1977

Set Lg. P.K. & Brass  
Tag, 3-27-89

Fd. Spkr. W. & Brass  
Tag set by myself  
on 7-23-74

Set L. & T.  
10-5-88

Set L. & T.

Set L. & T.



42.15' 10.00' 32.23'

68.915'  
90° 00' 00"

Set L. & T.

Fd. Chis. "X"  
per G.G. Book  
A1, p. 59 &  
G.G. T.B. 1, p. 68

59.82' R.  
59.81' M.

Fd. G.G. Std. Man.  
per G.G. Book A1, p. 59  
& G.G. T.B. 1, p. 68

⊕ LAMPSON AVE.

77.055'

60.33' R.  
60.33' M.

Fd. Chis. "X"  
per G.G. Book  
A1, p. 59 &  
G.G. T.B. 1, p. 68

Set L. & T.

Construction ⊕  
MAGNOLIA ST. ⊕

10.00'

DO NOT EXTEND NOTES THIS SIDE OF LINE

SURVEYORS SERVICE COMPANY, CANTATA MESA - STOCK NO. 411

CITY OF GARDEN GROVE, CALIFORNIA

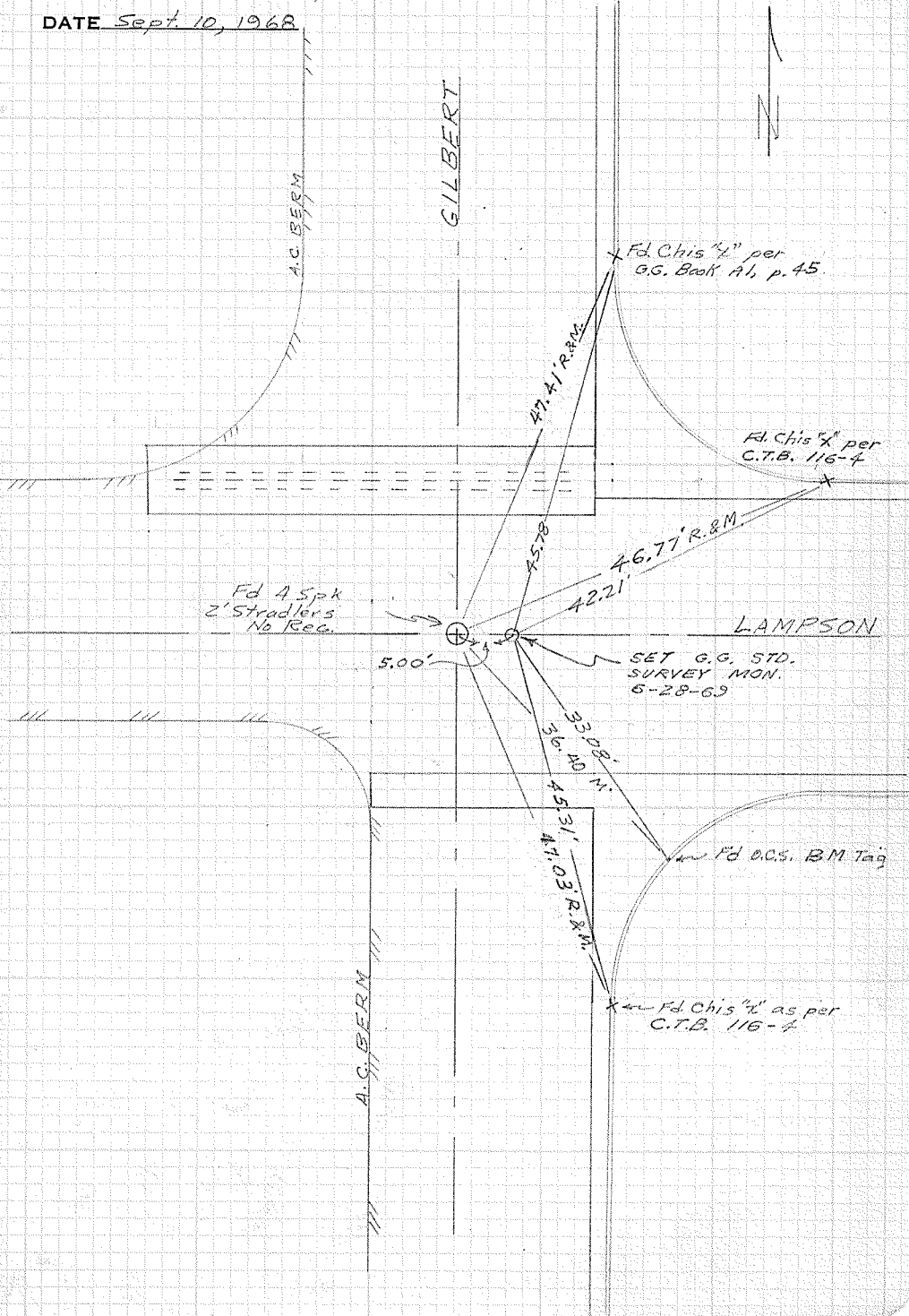
SURVEY OF LAMPSON & GILBERT T B NO. 1 PAGE 69

SURVEY BY SIMONS & PARTY TRACT NO. \_\_\_\_\_

DATE Sept. 10, 1968

DO NOT EXTEND NOTES THIS SIDE OF LINE

SURVEYORS SERVICE COMPANY, COSTA MESA - STOCK NO. 411



CITY OF GARDEN GROVE, CALIFORNIA

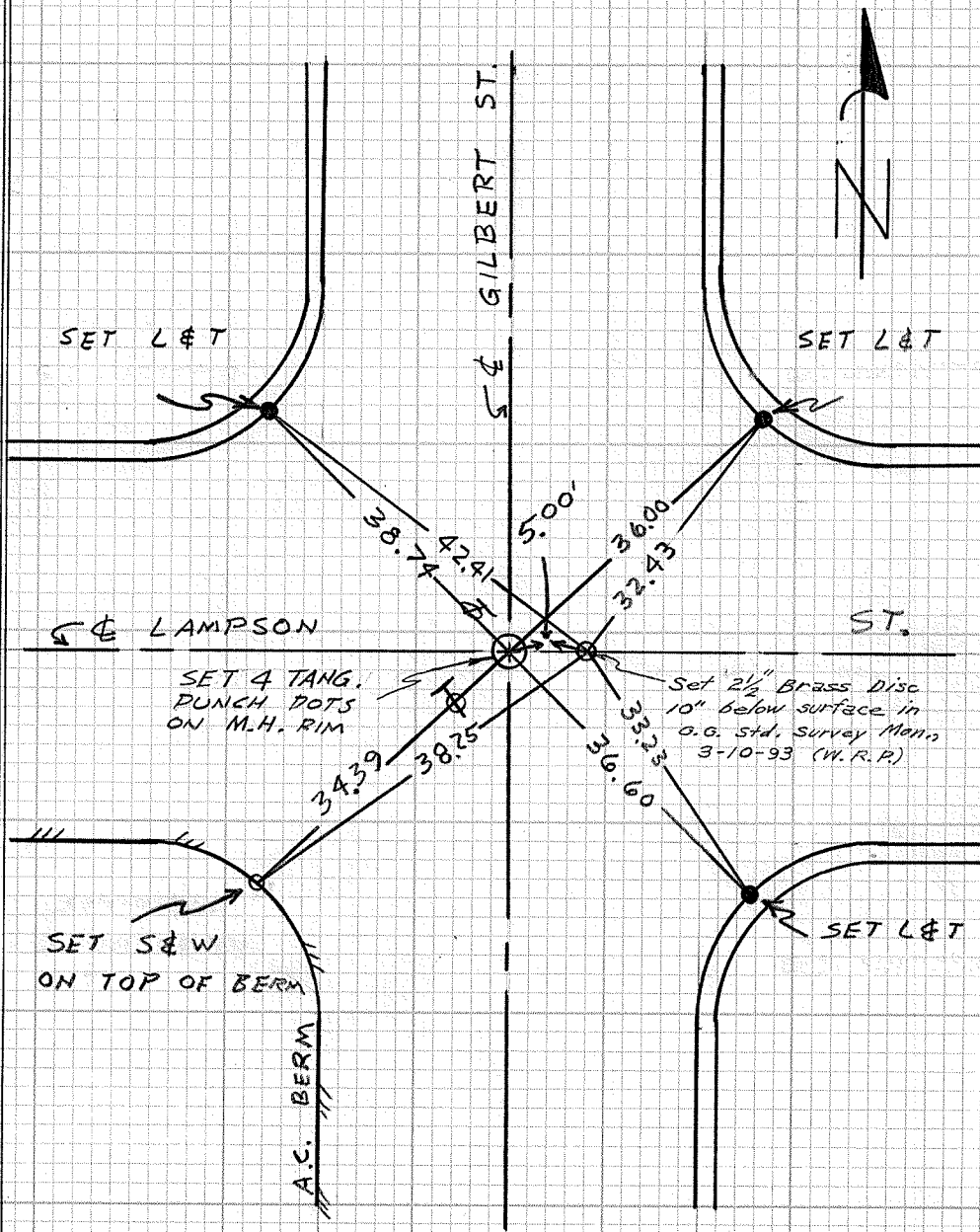
SURVEY OF LAMPSON & GILBERT T B NO. / PAGE 69A

SURVEY BY SIMONS SURVEYING TRACT NO. \_\_\_\_\_

DATE OCT. 5, 1989

DO NOT EXTEND NOTES THIS SIDE OF LINE

SURVEYORS SERVICE COMPANY STA MESA - STOCK NO. 411



CITY OF GARDEN GROVE, CALIFORNIA

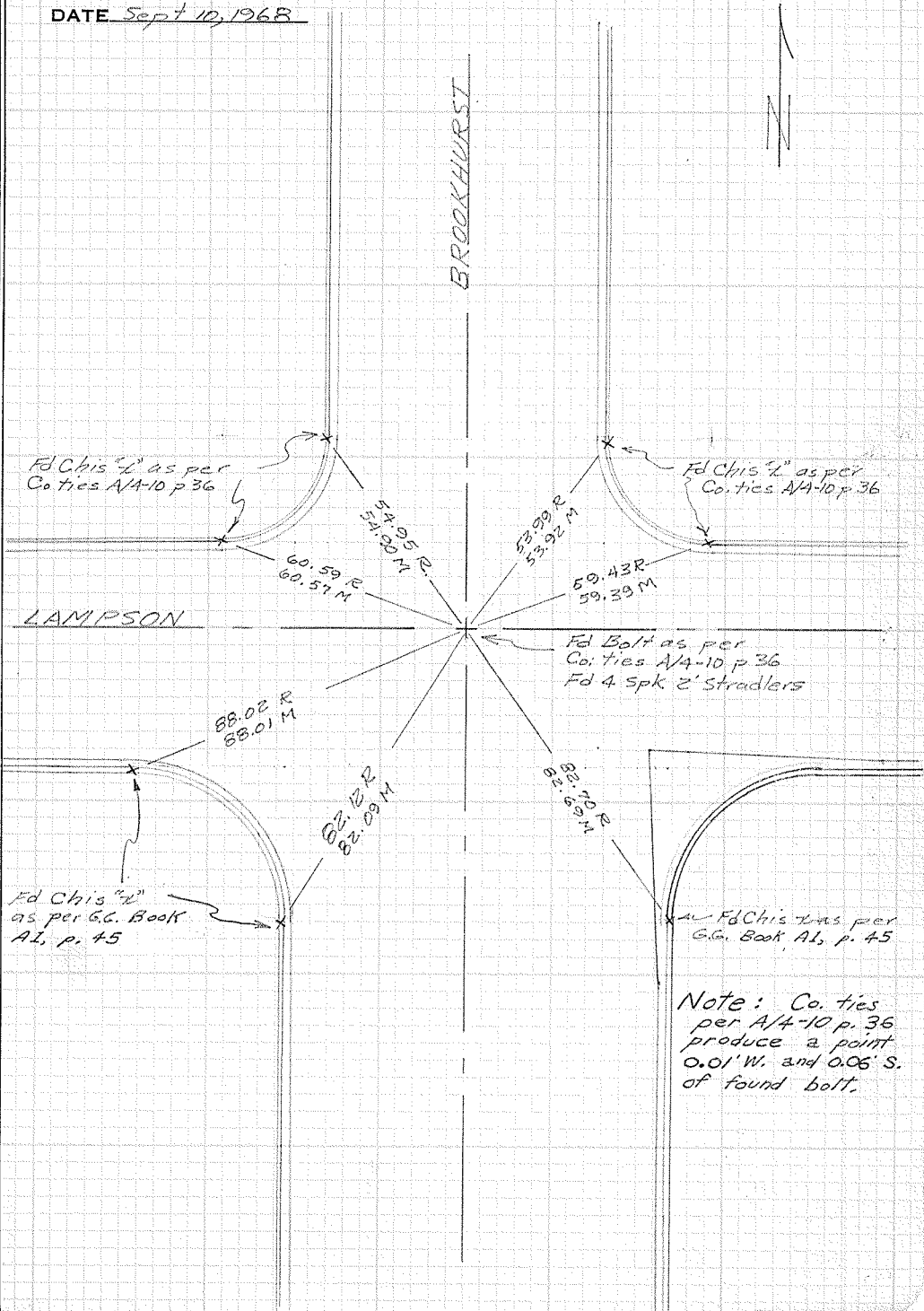
SURVEY OF LAMPSON & BROOKHURST T B NO. 1 PAGE 70

SURVEY BY SIMONS & PARTY TRACT NO. \_\_\_\_\_

DATE Sept 10, 1968

DO NOT EXTEND NOTES THIS SIDE OF LINE

SURVEYORS SERVICE COMPANY, COSTA MESA - STOCK NO. 411



Note: Co. ties per A4-10 p. 36 produce a point 0.01' W. and 0.05' S. of found bolt.

CITY OF GARDEN GROVE, CALIFORNIA

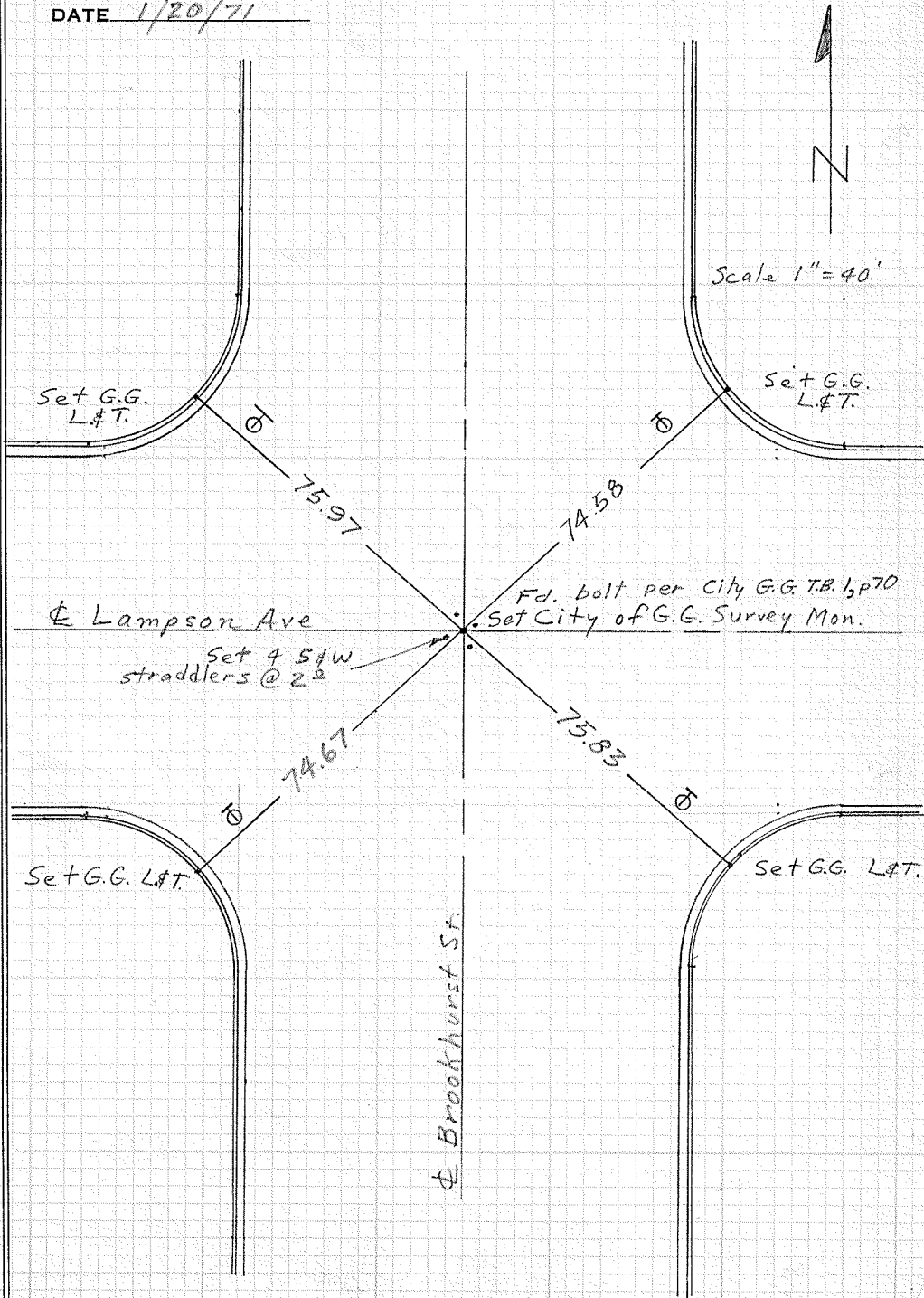
SURVEY OF Brookhurst St & Lampson Ave T B NO. 1 PAGE 70A

SURVEY BY Tuggle & Party TRACT NO. \_\_\_\_\_

DATE 1/20/71

DO NOT EXTEND NOTES THIS SIDE OF LINE

SURVEYORS SERVICE COMPANY, COSTA MESA - STOCK NO. 411



W.P.

CITY OF GARDEN GROVE, CALIFORNIA

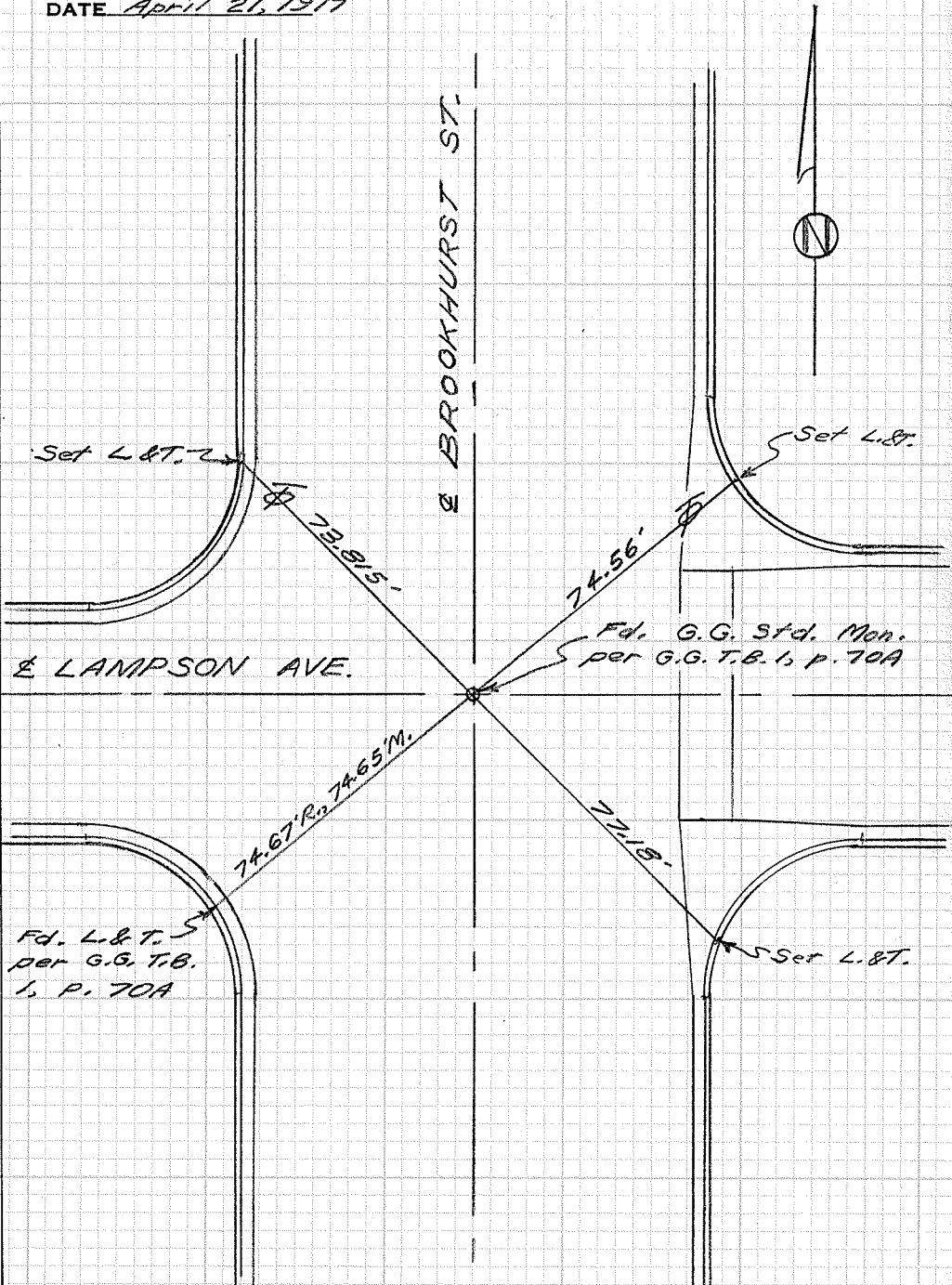
SURVEY OF Brookhurst St. & Lampson TB NO. 1 PAGE 70B

SURVEY BY Prickett & Party TRACT NO. \_\_\_\_\_

DATE April 21, 1977

DO NOT EXTEND NOTES THIS SIDE OF LINE

SURVEYORS SERVICE COMPANY, COSTA MESA - STOCK NO. 411





SURVEY OF LAMPSON & PERR T B NO. 1 PAGE 71

SURVEY BY \_\_\_\_\_ TRACT NO. \_\_\_\_\_

DATE \_\_\_\_\_

SURVEYORS SERVICE COMPANY COSTA MESA - STOCK NO. 411

DO NOT EXTEND NOTES THIS SIDE OF LINE

CITY OF GARDEN GROVE, CALIFORNIA

SURVEY OF LAMPSON & NUTWOOD T B NO. 1 PAGE 72

SURVEY BY PRICKETT

TRACT NO. \_\_\_\_\_

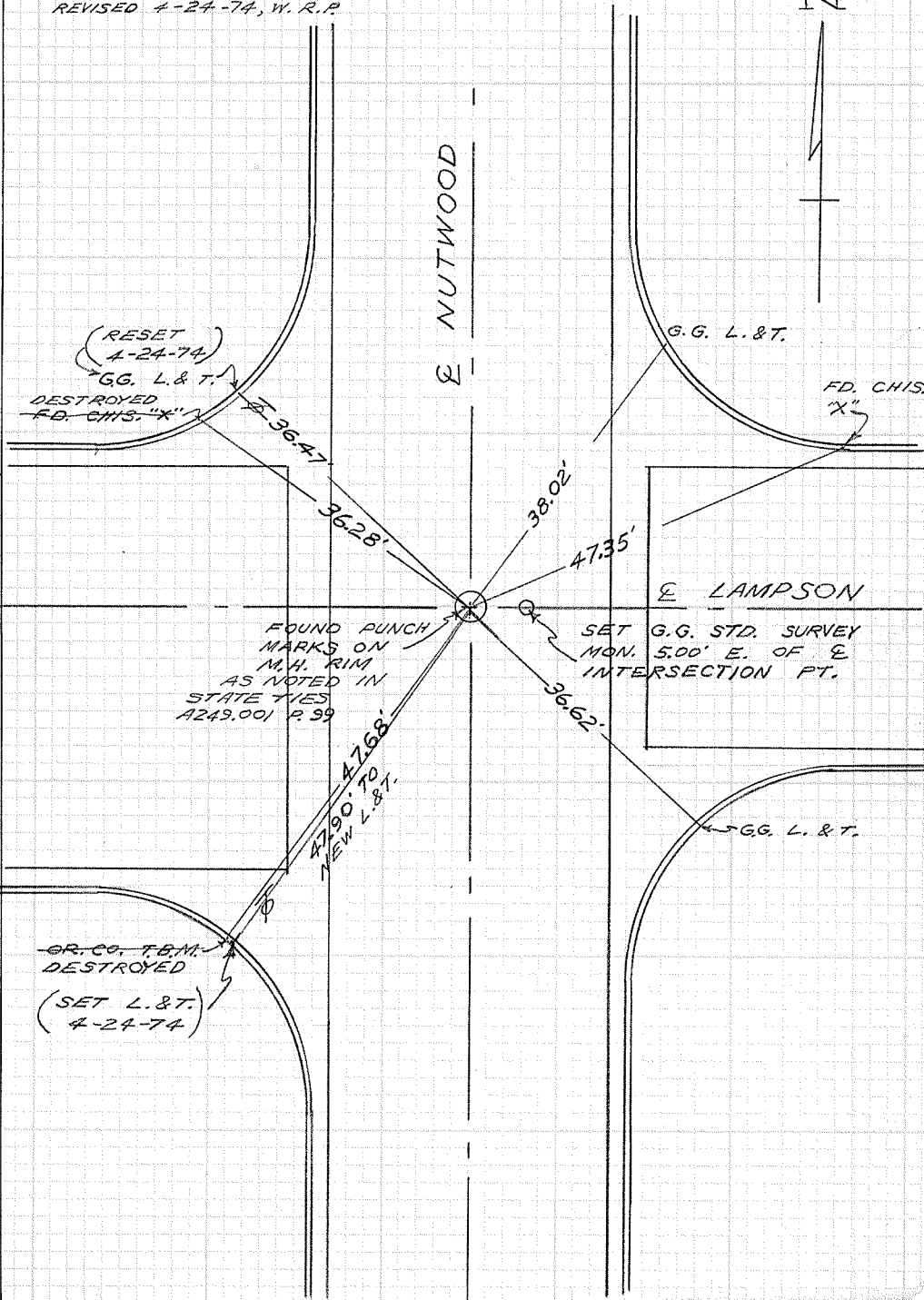
DATE JULY 8, 1969

REVISED 4-24-74, W. R. P.

N

SURVEYORS SERVICE COMPANY, COSTA MESA - STOCK NO. 411

DO NOT EXTEND NOTES THIS SIDE OF LINE



W. R. P.

CITY OF GARDEN GROVE, CALIFORNIA

SURVEY OF *Lampson Ave. & Nutwood St.* T B NO. 1 PAGE 72A

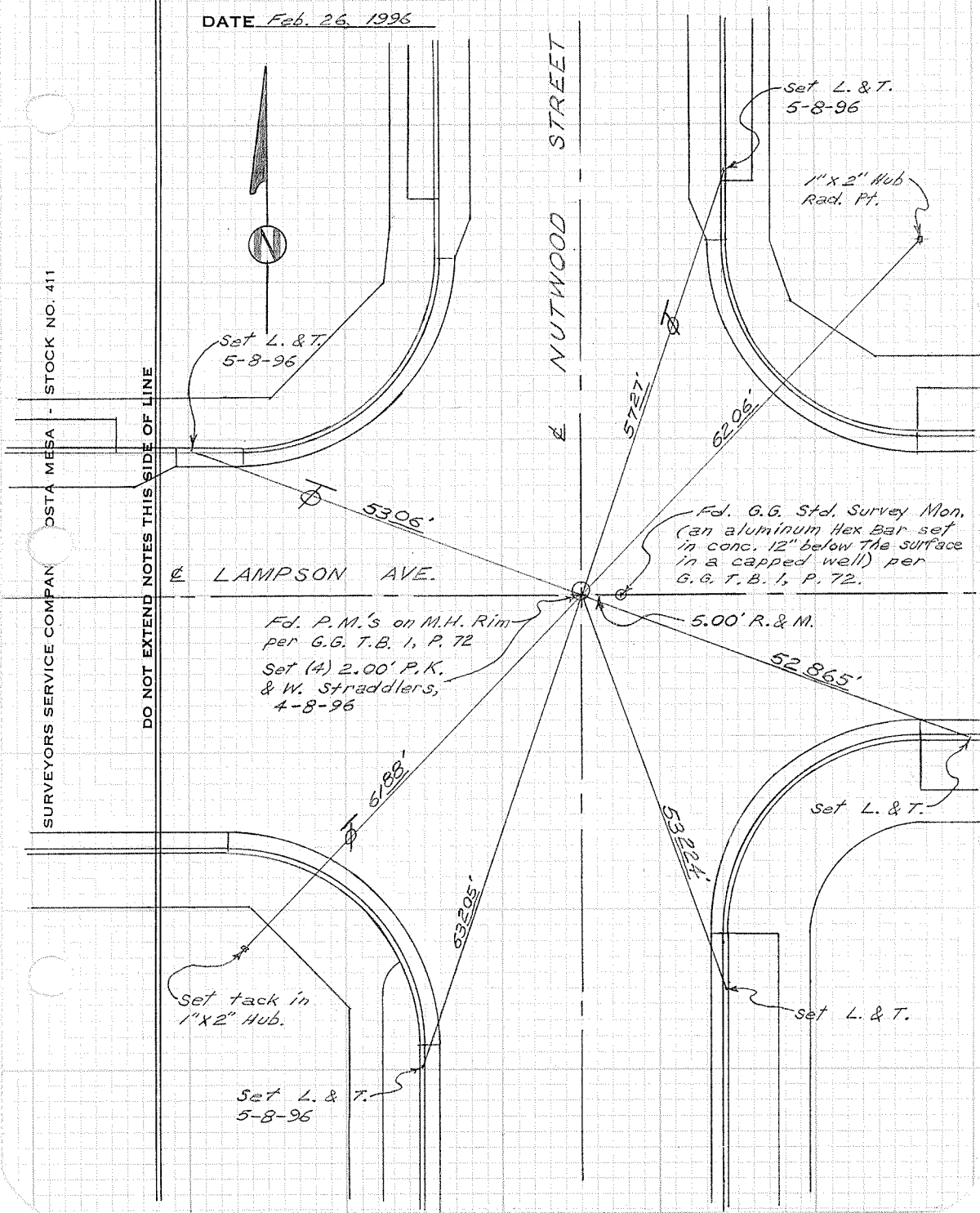
SURVEY BY *Prickett & Party*

TRACT NO. \_\_\_\_\_

DATE *Feb. 26, 1996*

SURVEYORS SERVICE COMPANY  
DSTA MESA - STOCK NO. 411

DO NOT EXTEND NOTES THIS SIDE OF LINE



CITY OF GARDEN GROVE, CALIFORNIA

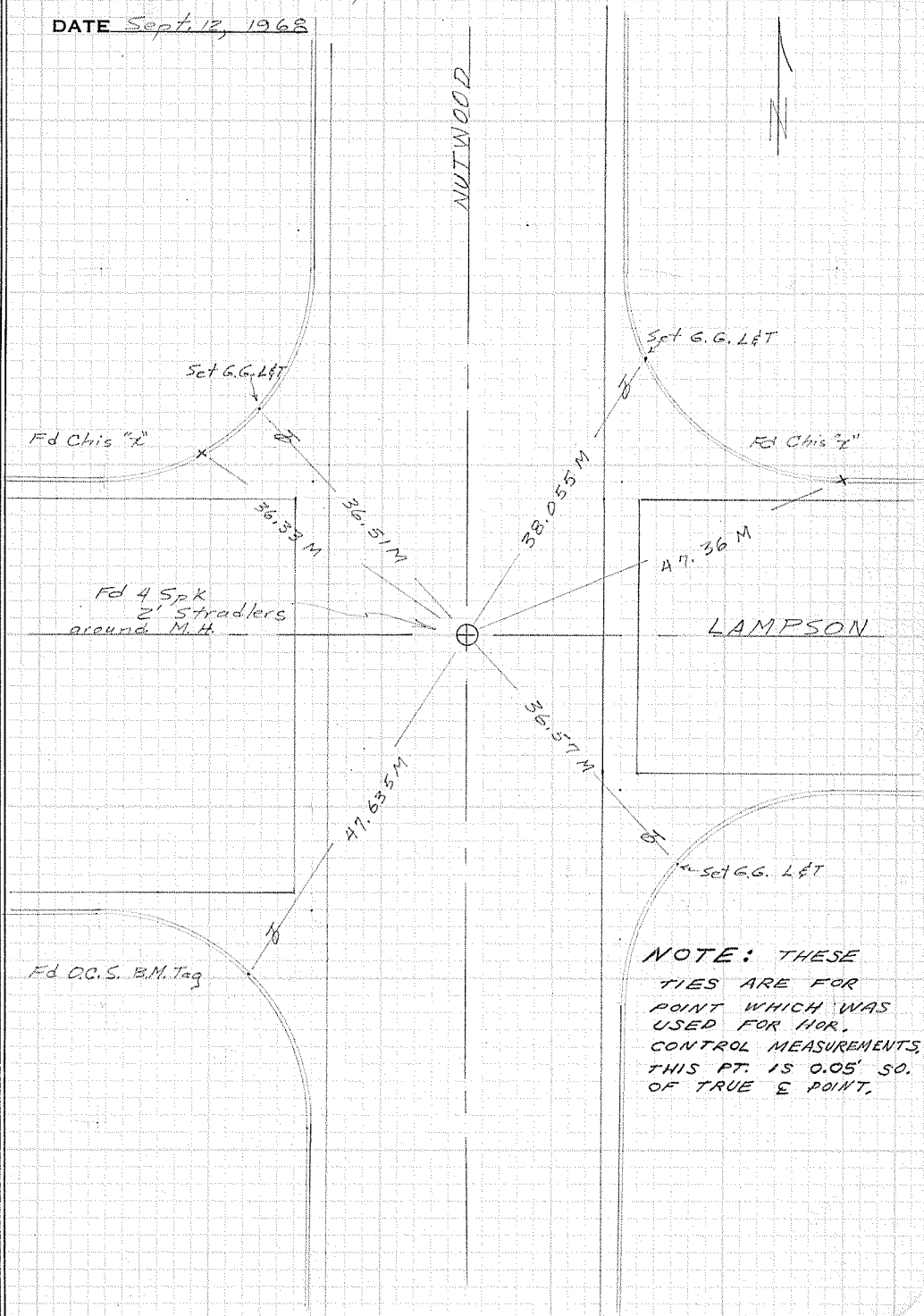
SURVEY OF LAMPSON & NUTWOOD T B NO. 1 PAGE 72H

SURVEY BY SIMONS & PARTY TRACT NO. \_\_\_\_\_

DATE Sept. 12, 1968

DO NOT EXTEND NOTES THIS SIDE OF LINE

SURVEYORS SERVICE COMPANY, COSTA MESA - STOCK NO. 411



NOTE: THESE TIES ARE FOR POINT WHICH WAS USED FOR HOR. CONTROL MEASUREMENTS. THIS PT. IS 0.05' SO. OF TRUE E POINT.

W.P.

CITY OF GARDEN GROVE, CALIFORNIA

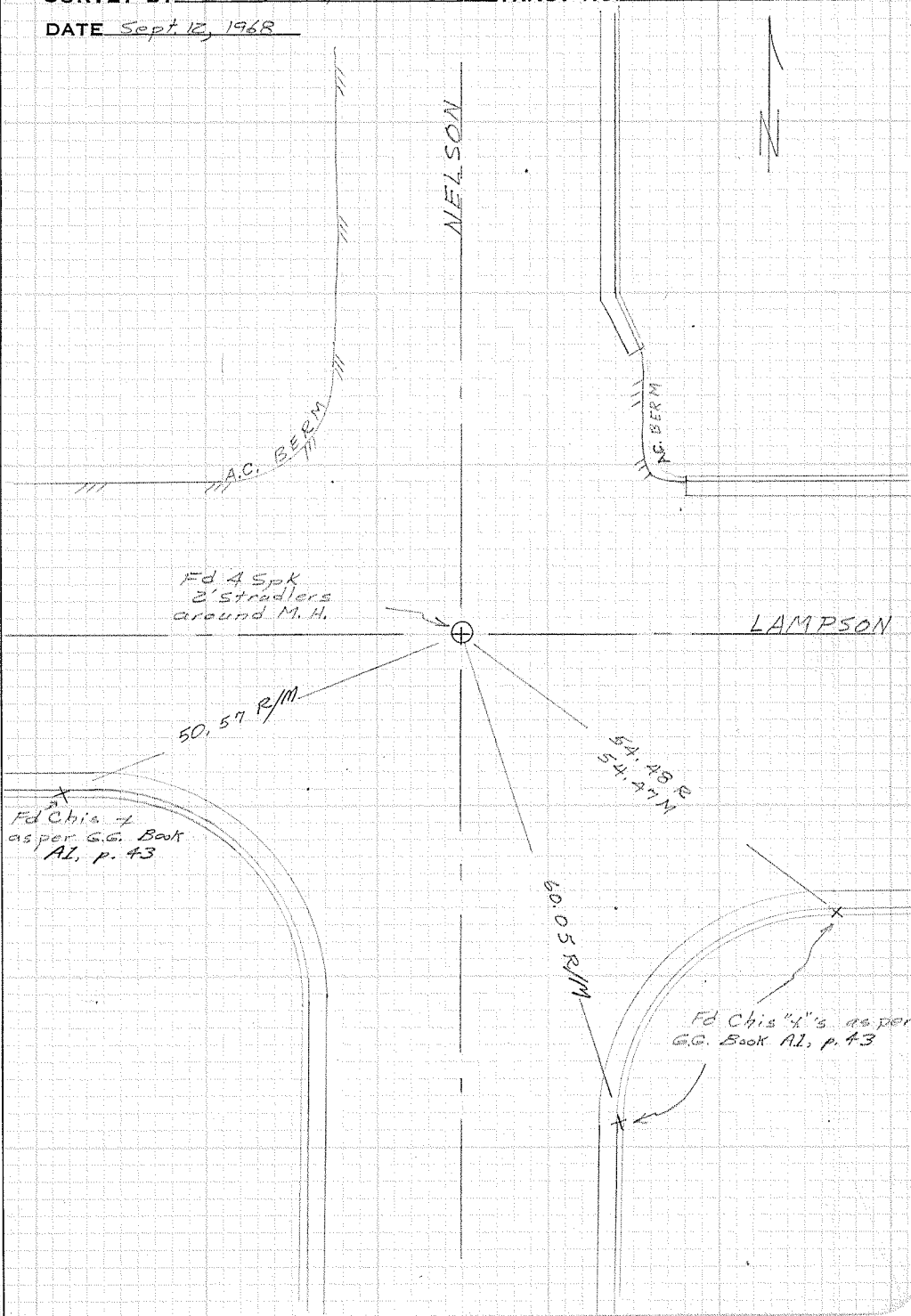
SURVEY OF LAMPSON & NELSON T B NO. 1 PAGE 73

SURVEY BY SIMONS & PARTY TRACT NO. \_\_\_\_\_

DATE Sept 12, 1968

DO NOT EXTEND NOTES THIS SIDE OF LINE

SURVEYORS SERVICE COMPANY, COSTA MESA - STOCK NO. 411



5218 116-8  
152-73

W.P.

CITY OF GARDEN GROVE, CALIFORNIA

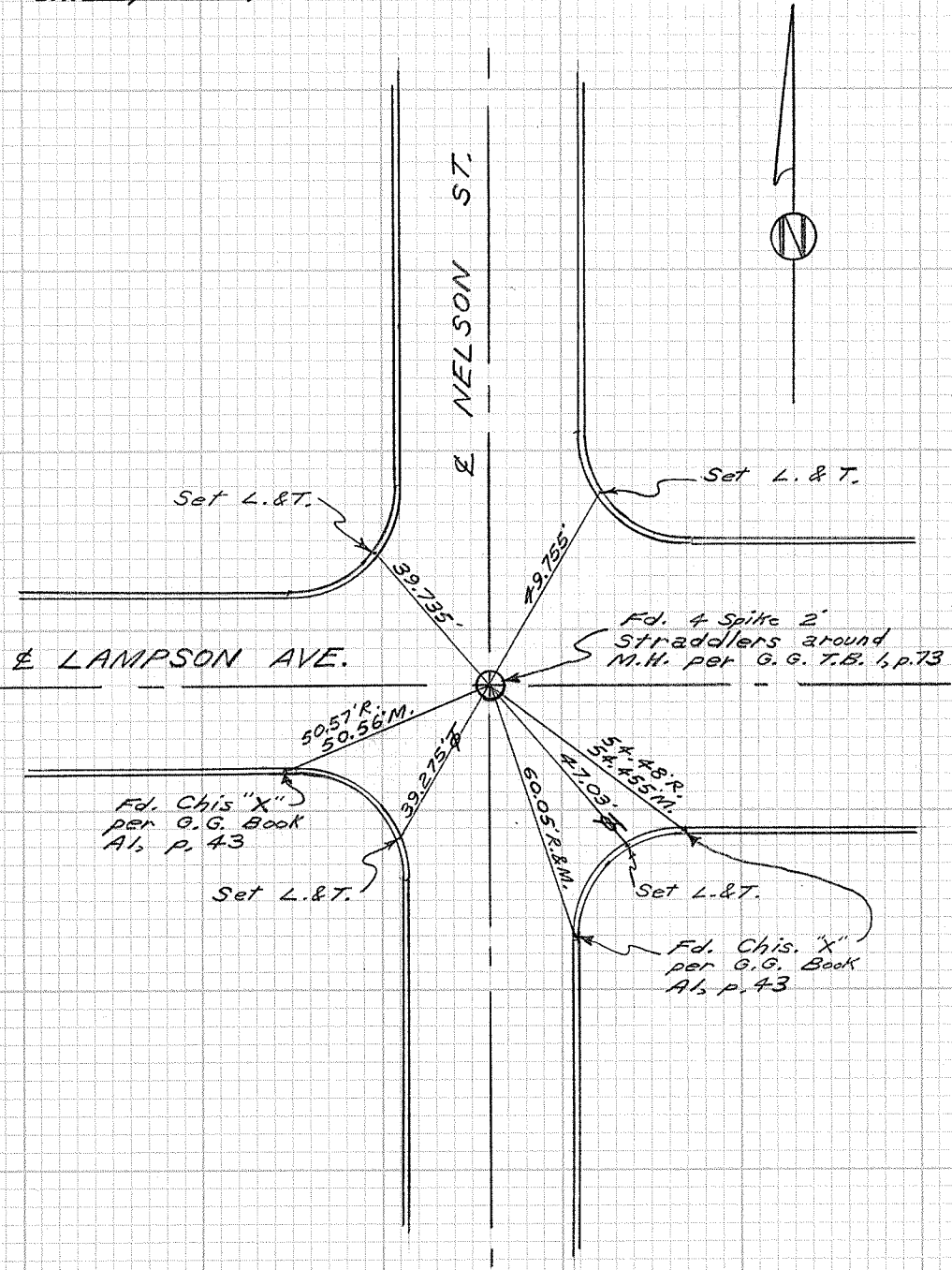
SURVEY OF Lampson & Nelson T B NO. 1 PAGE 73A

SURVEY BY Prickett & Party TRACT NO. \_\_\_\_\_

DATE April 21, 1977

SURVEYORS SERVICE COMPANY, COSTA MESA - STOCK NO. 411

DO NOT EXTEND NOTES THIS SIDE OF LINE



CITY OF GARDEN GROVE, CALIFORNIA

SURVEY OF *Lampson Ave. & Nelson St.*

T B NO. 1

PAGE 73B


SURVEY BY *Prickett & Party*

TRACT NO.

DATE *Feb. 6, 1990*

SURVEYORS SERVICE COMPANY STA MESA - STOCK NO. 411

DO NOT EXTEND NOTES THIS SIDE OF LINE



*Fd. L. & T. per G.G. T.B. 1, P. 73A*

*Fd. L. & T. per G.G. T.B. 1, P. 73A*

*3973.5' R. & M.*

*4973.5' R. & M.*

*LAMPSON AVE.*

*Fd. four 250' S. & W. straddlers around M.H.*

*Set four 200' P.K. straddlers, 9-6-90*

*3922.5'*

*4822.5'*

*NELSON ST.*

*Set L. & T.*

*set L. & T.*

CITY OF GARDEN GROVE, CALIFORNIA

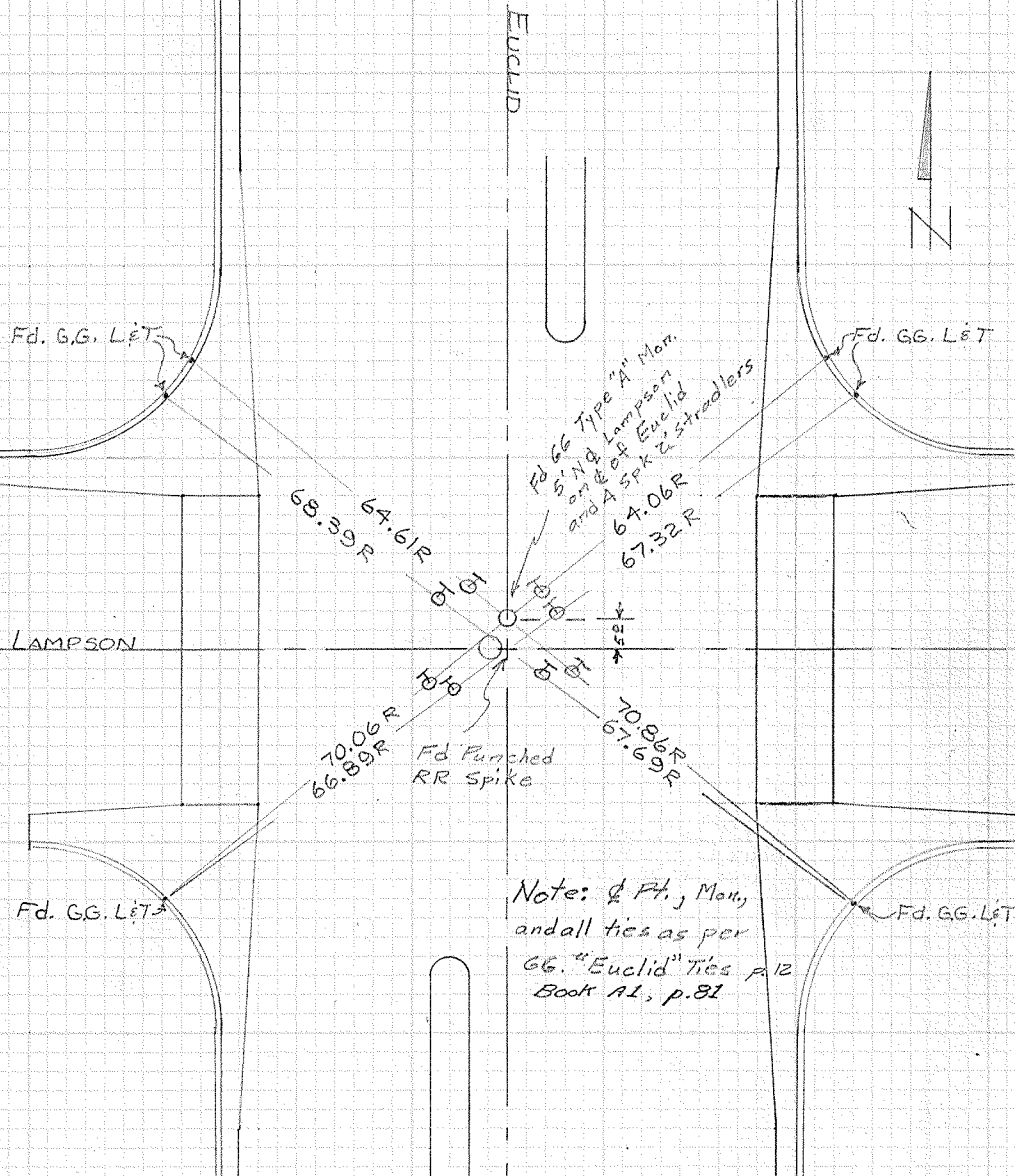
SURVEY OF LAMPSON & EUCLID T B NO. 1 PAGE 74

SURVEY BY SIMONS & PARTY TRACT NO. \_\_\_\_\_

DATE Sept 9, 1968

DO NOT EXTEND NOTES THIS SIDE OF LINE

SURVEYORS SERVICE COMPANY, COSTA MESA - STOCK NO. 411



W.P.



CITY OF GARDEN GROVE, CALIFORNIA

SURVEY OF Lampson Ave. & Euclid St. T B NO. 1 PAGE 74A

SURVEY BY Prickett & Party

TRACT NO. \_\_\_\_\_

DATE Aug. 30, 1994

SURVEYORS SERVICE COMPANY - STOCK NO. 411  
OSTA MESA

DO NOT EXTEND NOTES THIS SIDE OF LINE

Fd. L. & T.  
per G.G. T.B.  
1, P. 74 &  
Book A1, P. 81

Fd. L. & T.,  
"OCS TIE" per  
GPS 3034

LAMPSON AVE.

Fd. G.G. Std. Survey Mon.,  
an aluminum hex bar in a  
capped well 12" down per  
G.G. T.B. 1, P. 74 & Book A1, P. 81

7006' R., 7007' M.  
6683' R., 66205' M.

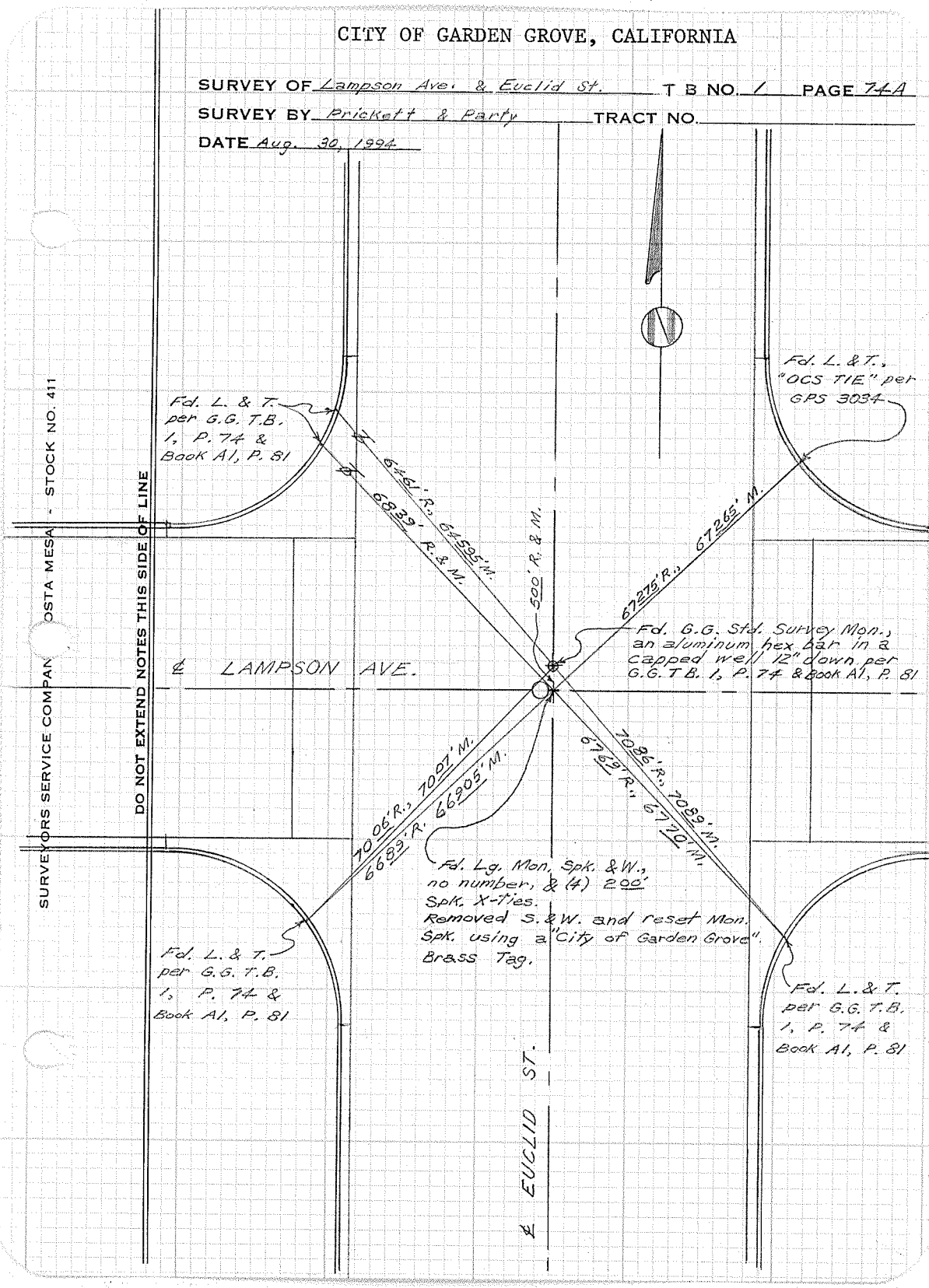
7086' R., 7089' M.  
6752' R., 6720' M.

Fd. Lg. Mon. Spk. & W.,  
no number, & (4) 200'  
Spk. X-Ties.  
Removed S. & W. and reset Mon.  
Spk. using a "City of Garden Grove"  
Brass Tag.

Fd. L. & T.  
per G.G. T.B.  
1, P. 74 &  
Book A1, P. 81

Fd. L. & T.  
per G.G. T.B.  
1, P. 74 &  
Book A1, P. 81

EUCLID ST.




CITY OF GARDEN GROVE, CALIFORNIA

SURVEY OF *Lampson Ave. & Euclid St.* T B NO. 1 PAGE 74B

SURVEY BY *Prickett & Party*

TRACT NO.

DATE *Aug. 7, 1995*



*Fd. L. & T. per  
G.G. T.B. 1, Pgs.  
74 & 74A, &  
Book A1, P. 81.*

*Set L. & T.*

*Set L. & T.*

*6452' R. (BK. AL. P. 81)  
64522' M.  
65315'  
500' R. & M.*

*64775'  
67015'*

*Fd. G.G. Std. Survey Mon.,  
an aluminum hex bar in a  
capped well 12" down per  
G.G. T.B. 1, Pgs. 74 & 74A, & Book  
A1, P. 81*

*W LAMPSON AVE.*

*6999'  
6562'*

*Fd. Lg. Mon. Spk. &  
Brass Tag, "CITY OF  
GARDEN GROVE" with 4  
200' Spk. X-ties per  
G.G. T.B. 1, P. 74A*

*7086' R. (BK. AL. P. 81), 7083' M.  
6762' R. (BK. AL. P. 81), 6720' M.*

*Set L. & T.*

*Fd. L. & T.  
per G.G. T.B.  
1, Pgs. 74 & 74A,  
& Book A1, P. 81*

*W EUCLID ST.*

SURVEYORS SERVICE COMPANY - STOCK NO. 411 - COSTA MESA

DO NOT EXTEND NOTES THIS SIDE OF LINE

# CITY OF GARDEN GROVE, CALIFORNIA

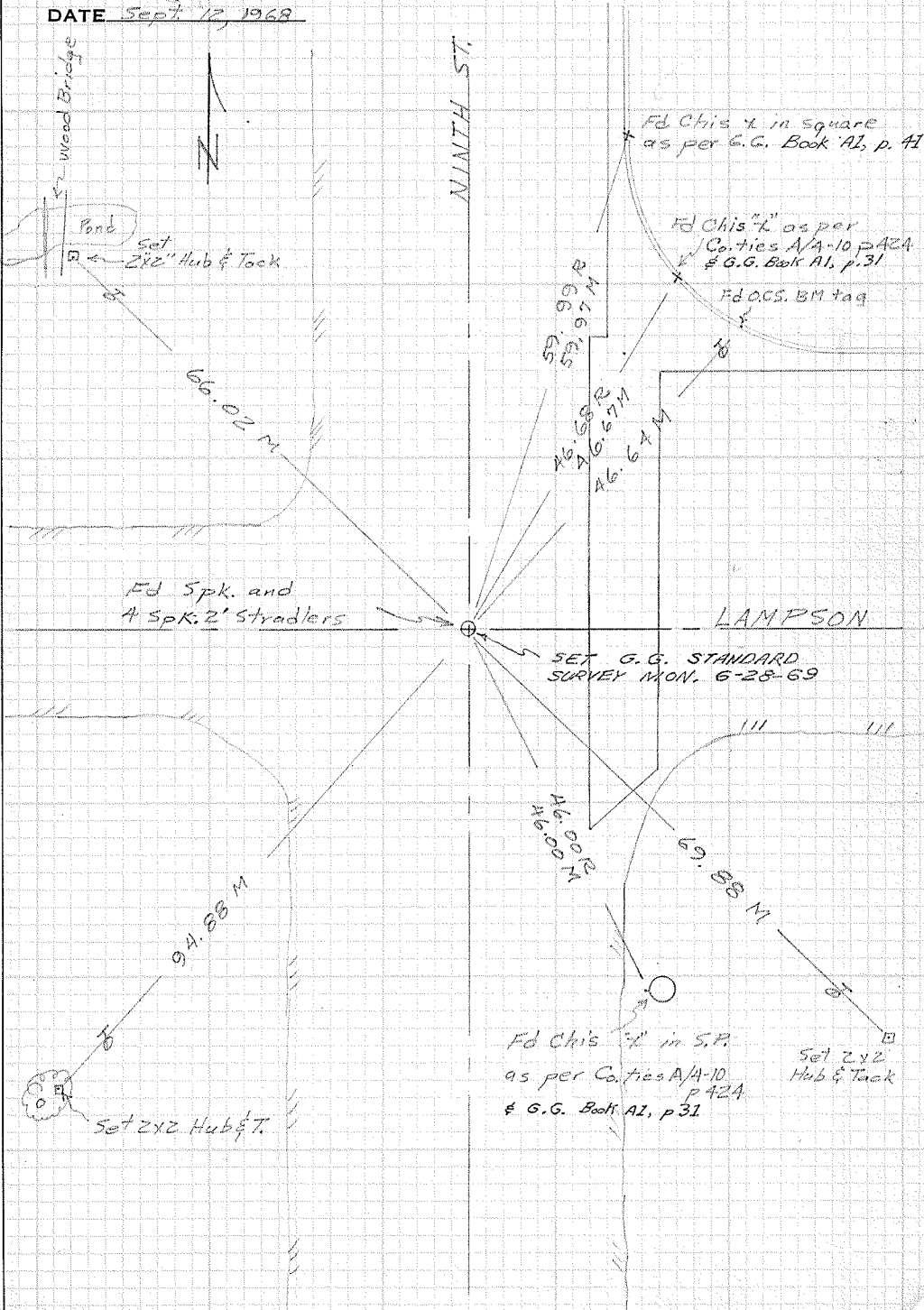
SURVEY OF LAMPSON & NINTH T B NO. 1 PAGE 75

SURVEY BY SIMONS & PARTY TRACT NO. \_\_\_\_\_

DATE Sept 12, 1968

SURVEYORS SERVICE COMPANY, COSTA MESA - STOCK NO. 411

DO NOT EXTEND NOTES THIS SIDE OF LINE



CITY OF GARDEN GROVE, CALIFORNIA

SURVEY OF Lampson & Ninth T B NO. 1 PAGE 75A

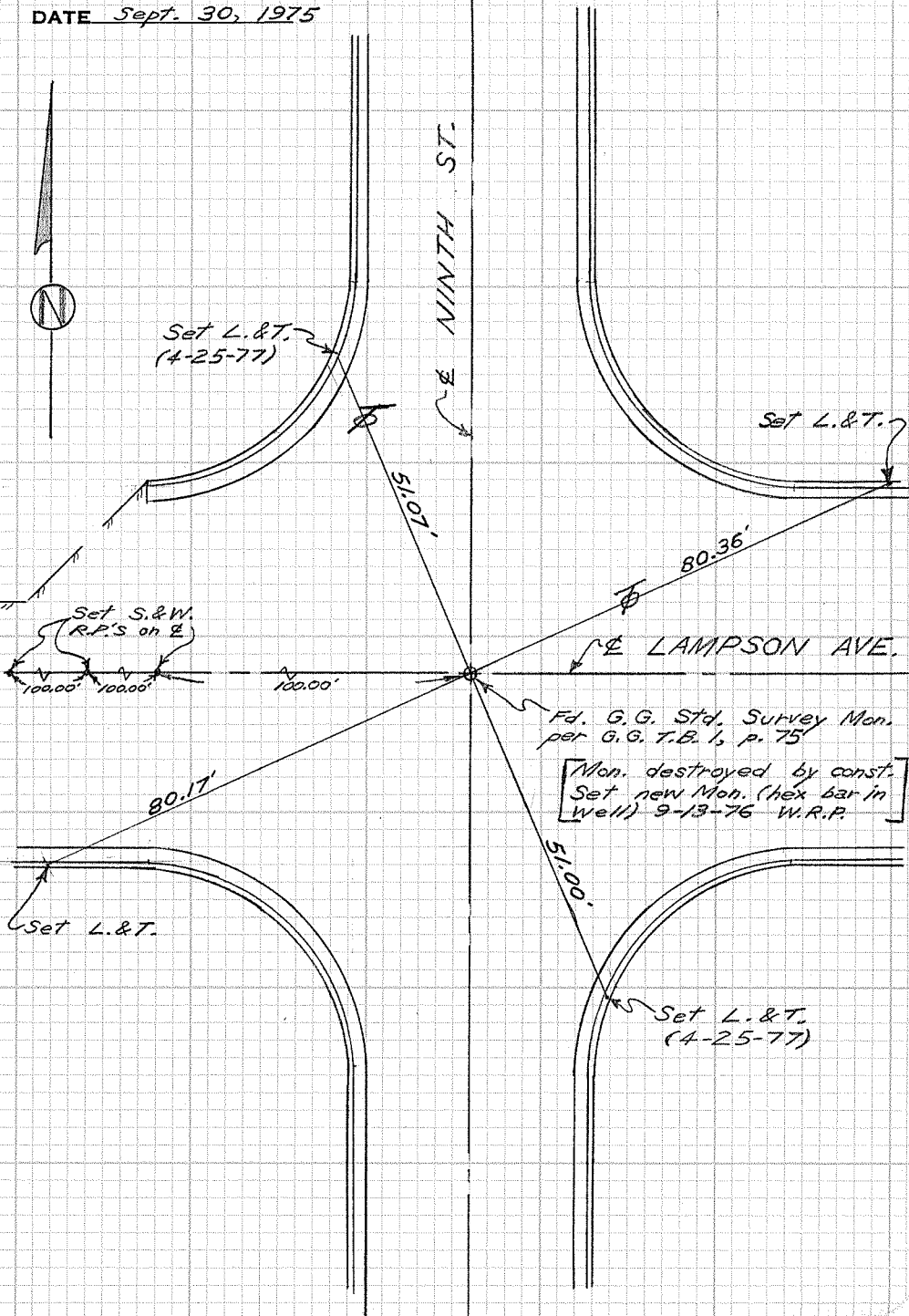
SURVEY BY Prickett & Party TRACT NO. \_\_\_\_\_

DATE Sept. 30, 1975



DO NOT EXTEND NOTES THIS SIDE OF LINE

SURVEYORS SERVICE COMPANY, STA MESA - STOCK NO. 411



CITY OF GARDEN GROVE, CALIFORNIA

SURVEY OF Lampson Ave. & Ninth St. T B NO. 1 PAGE 75B

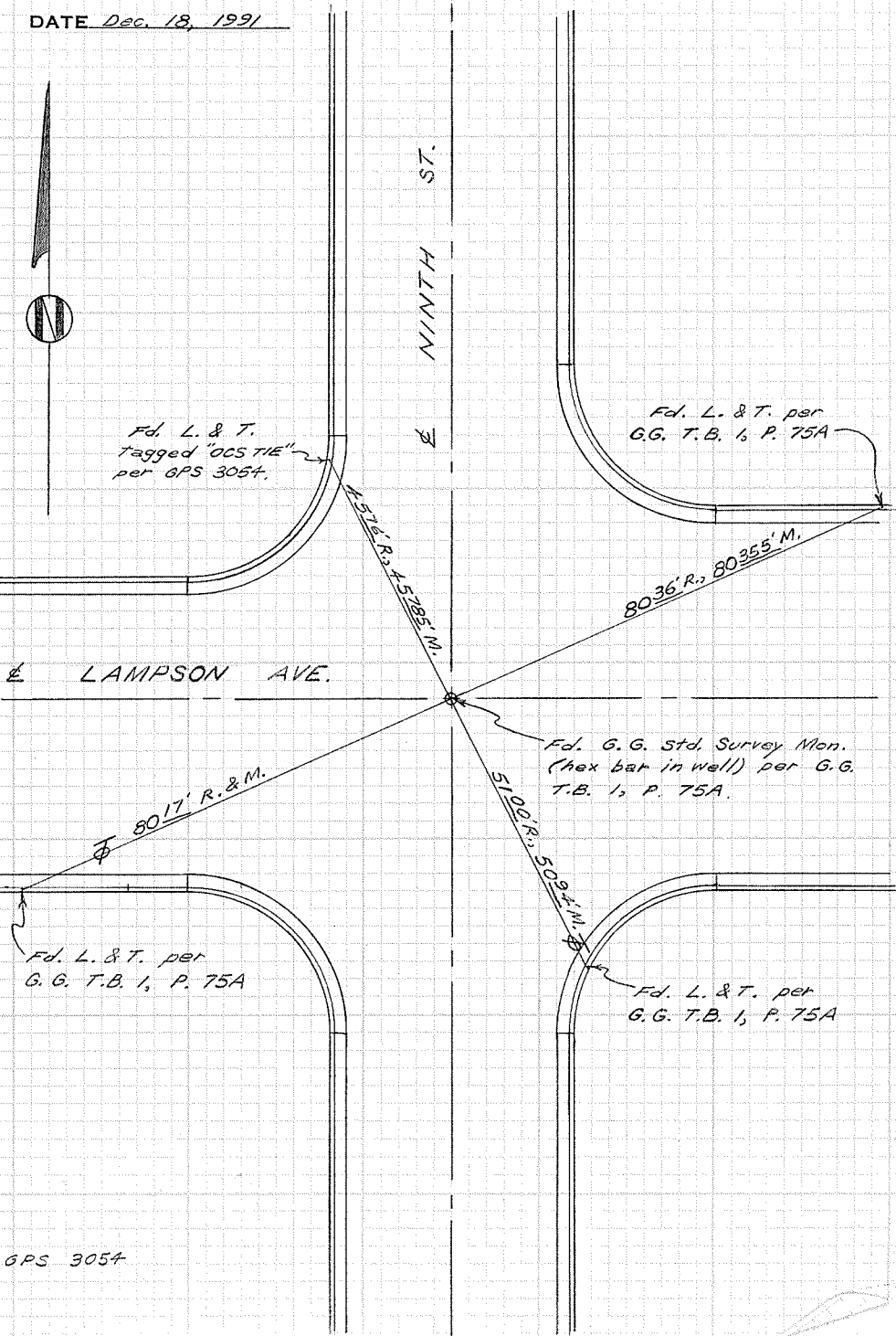
SURVEY BY Prickett & Party TRACT NO. \_\_\_\_\_

DATE Dec. 18, 1991



SURVEYORS SERVICE COMPANY, TA MESA - STOCK NO. 411

DO NOT EXTEND NOTES THIS SIDE OF LINE



GPS 3054

CITY OF GARDEN GROVE, CALIFORNIA

SURVEY OF LAMPSON & WEST ST. T B NO. 1 PAGE 76

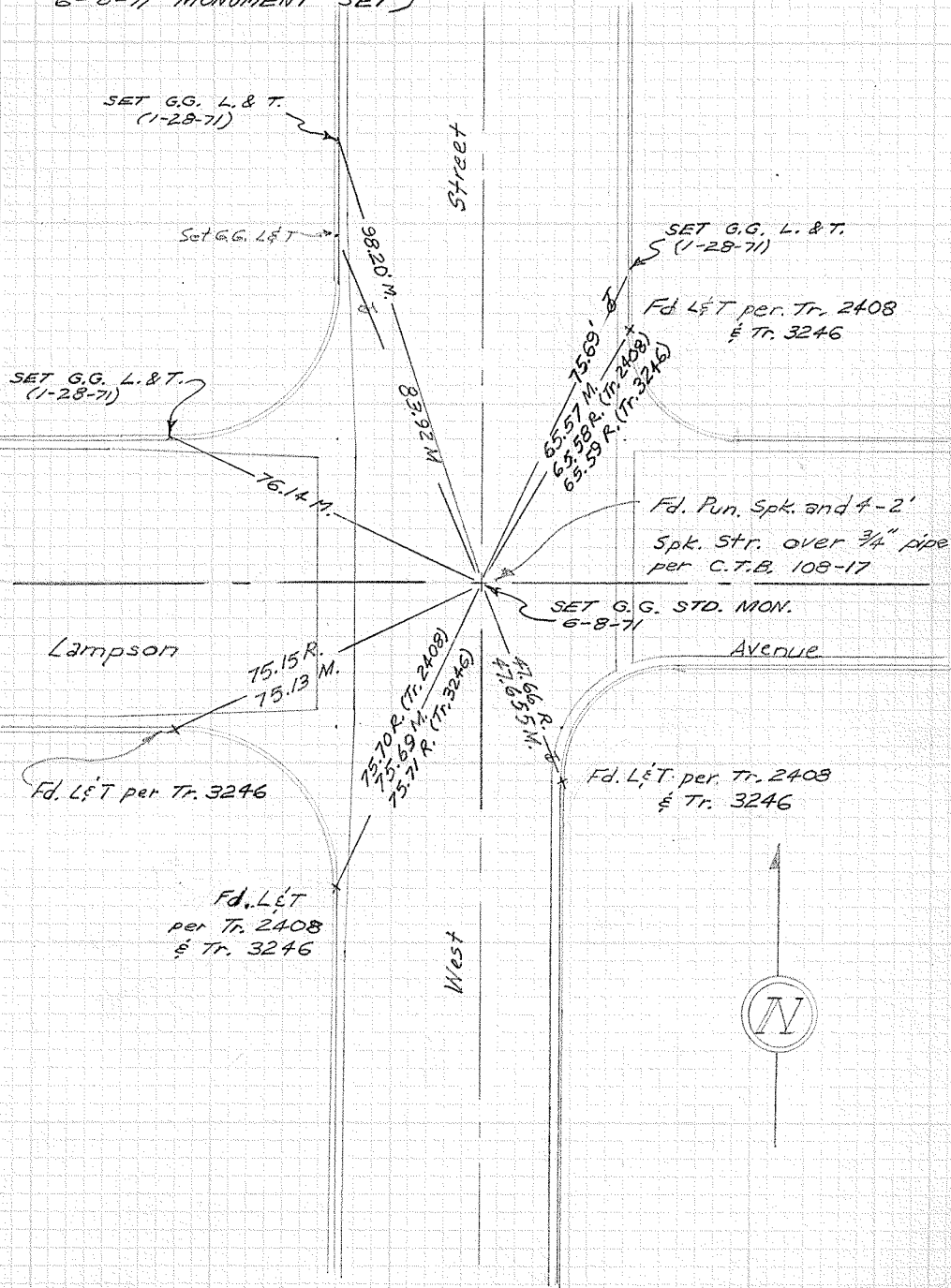
SURVEY BY SIMONS & PARTY TRACT NO. \_\_\_\_\_

DATE SEPT. 13, 1968

1-28-71 ADD'L. TIES SET } PRICKETT & PARTY  
 6-8-71 MONUMENT SET }

DO NOT EXTEND NOTES THIS SIDE OF LINE

SURVEYORS SERVICE COMPANY COSTA MESA - STOCK NO. 411



W.P.

CITY OF GARDEN GROVE, CALIFORNIA

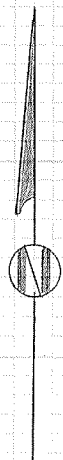
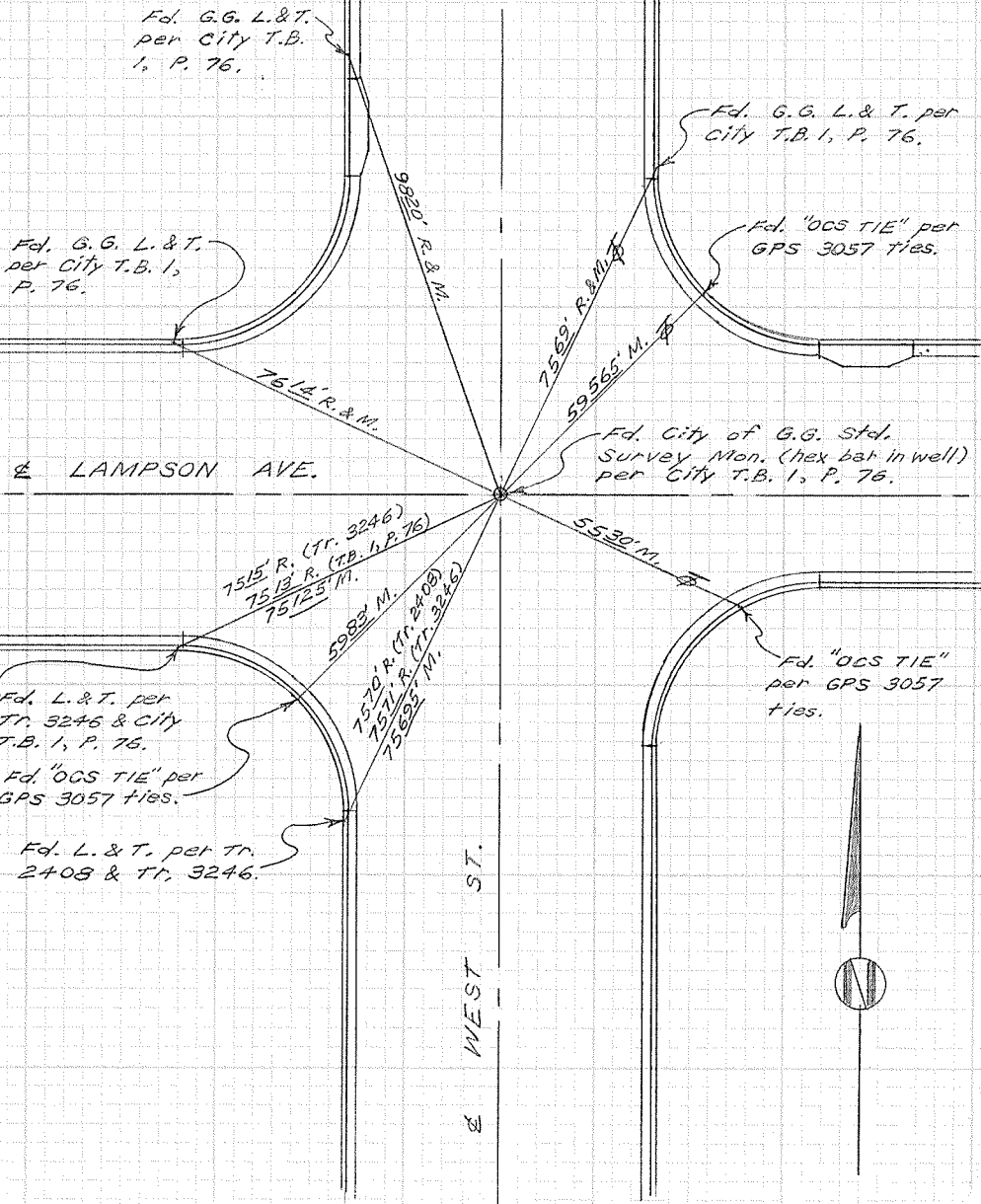
SURVEY OF Lampson Ave. & West St. T B NO. 1 PAGE 76A

SURVEY BY Prickett & Party TRACT NO. \_\_\_\_\_

DATE Aug. 31, 1994

SURVEYORS SERVICE COMPANY, TA MESA - STOCK NO. 411

DO NOT EXTEND NOTES THIS SIDE OF LINE



CITY OF GARDEN GROVE, CALIFORNIA

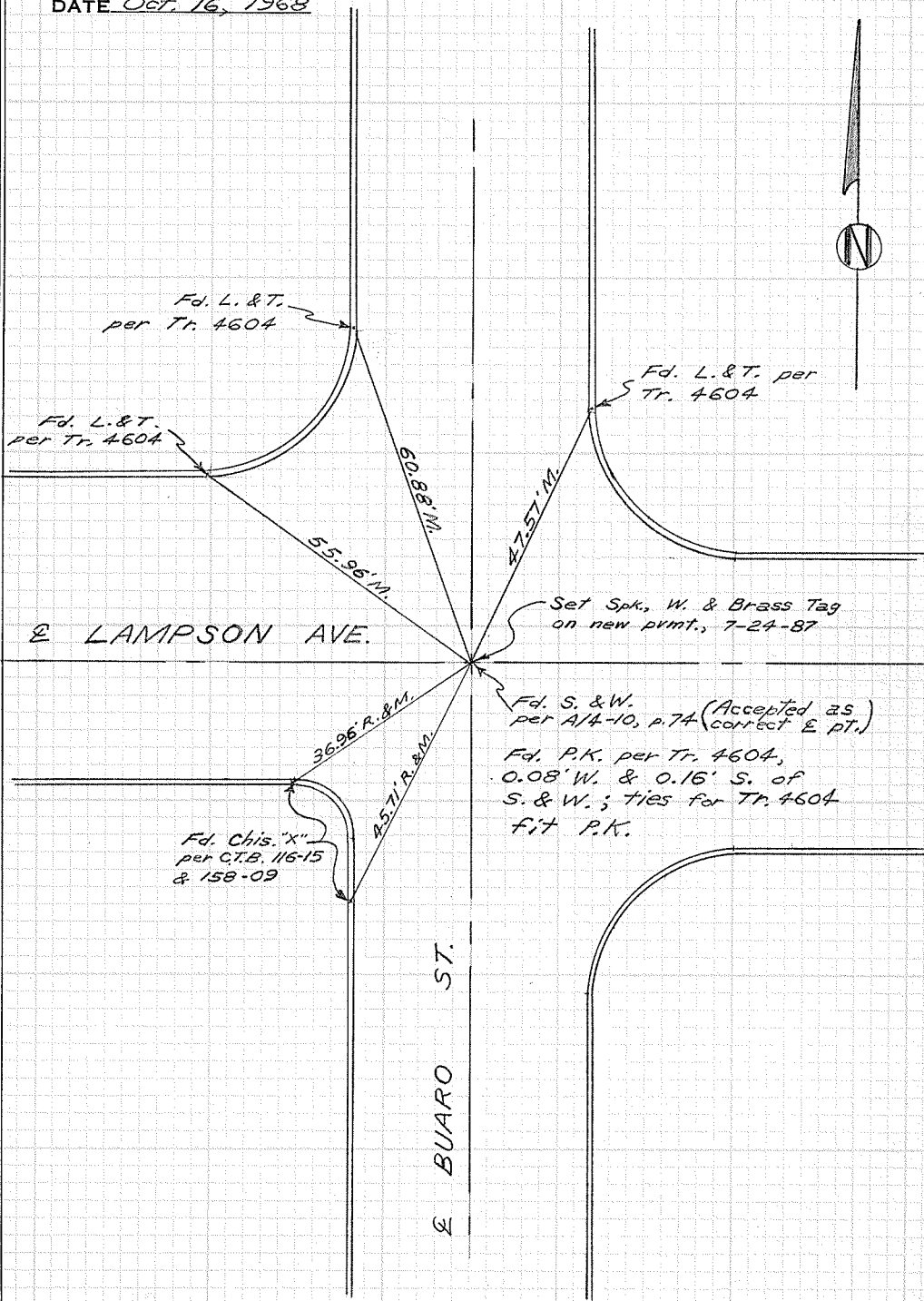
SURVEY OF LAMPSON & BUARO T B NO. 1 PAGE 77

SURVEY BY Prickett & Party TRACT NO. \_\_\_\_\_

DATE Oct. 16, 1968

DO NOT EXTEND NOTES THIS SIDE OF LINE

SURVEYORS SERVICE COMPANY, COSTA MESA - STOCK NO. 411



Set Spk., W. & Brass Tag on new ptmt., 7-24-87

Fd. S. & W. per A/4-10, p. 74 (Accepted as correct & pt.)

Fd. P.K. per Tr. 4604, 0.08' W. & 0.16' S. of S. & W.; ties for Tr. 4604 fit P.K.

Fd. Chis. 'X' per C.T.B. 116-15 & 158-09

Fd. L. & T. per Tr. 4604

Fd. L. & T. per Tr. 4604

Fd. L. & T. per Tr. 4604

LAMPSON AVE.

BUARO ST.



CITY OF GARDEN GROVE, CALIFORNIA

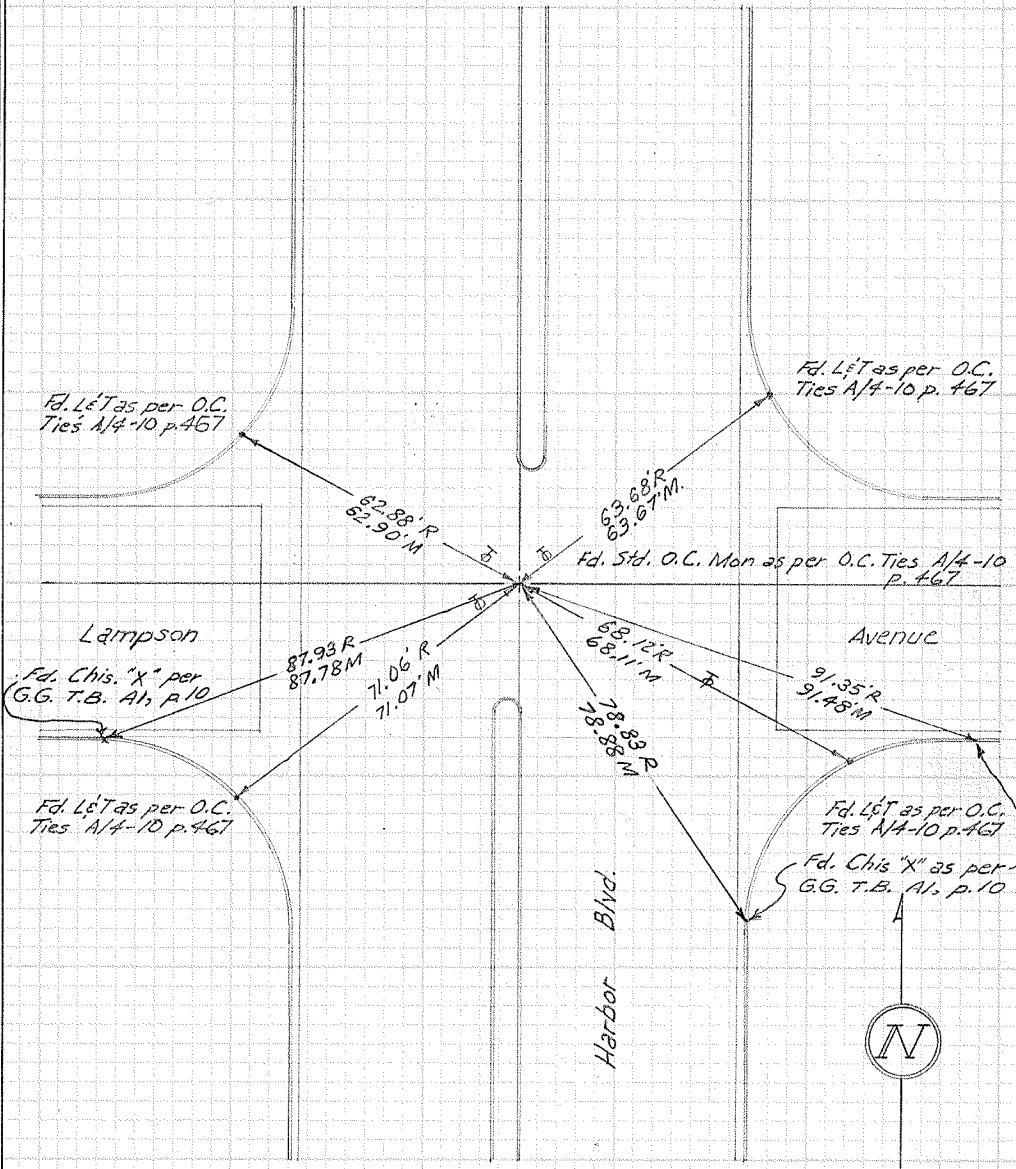
SURVEY OF LAMPSON AVE & HARBOR BLVD T B NO. 1 PAGE 7B

SURVEY BY SIMONS & PARTY TRACT NO. \_\_\_\_\_

DATE SEPT. 13, 1968

DO NOT EXTEND NOTES THIS SIDE OF LINE

SURVEYORS SERVICE COMPANY, COSTA MESA - STOCK NO. 411



CITY OF GARDEN GROVE, CALIFORNIA

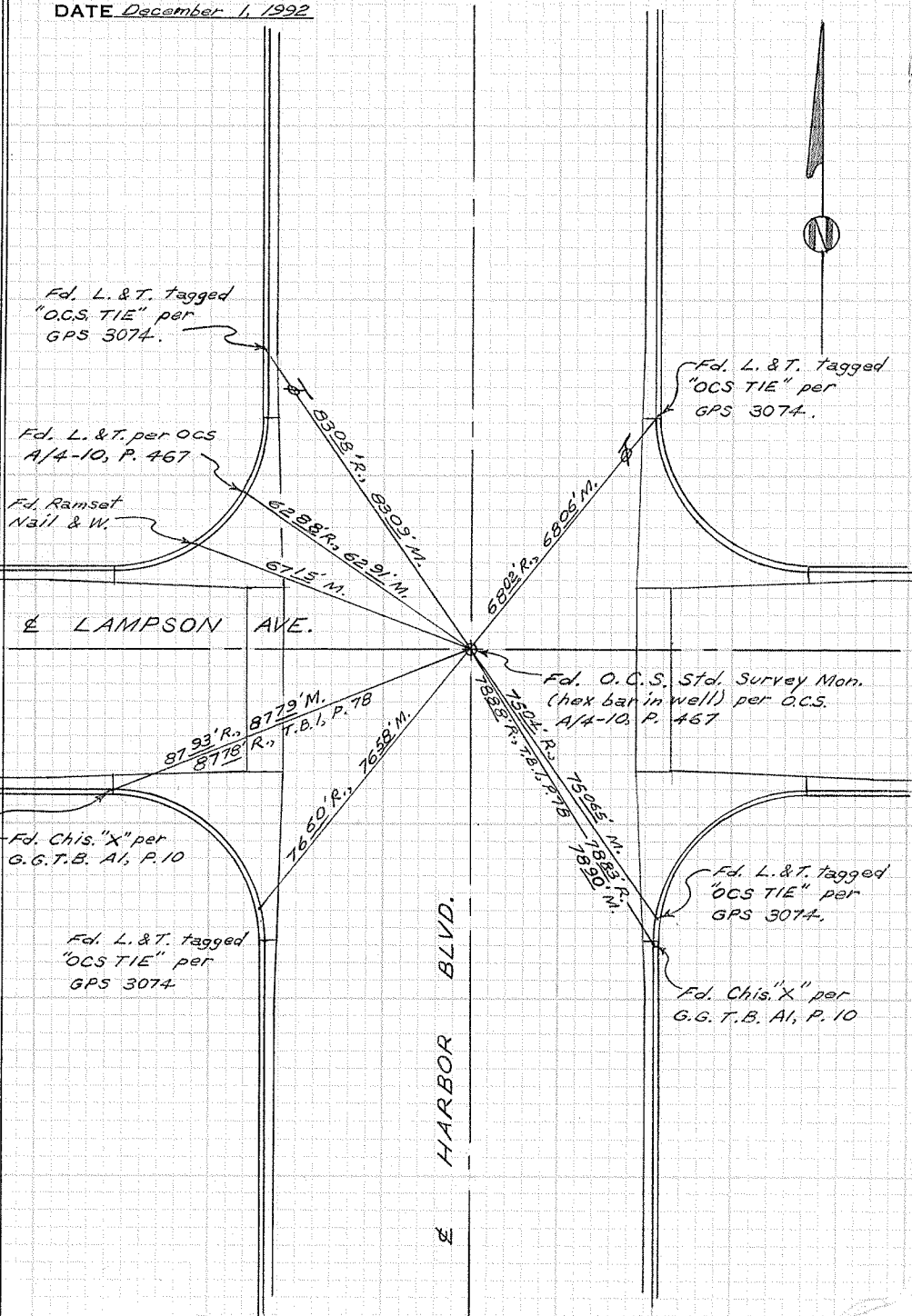
SURVEY OF Lampson Ave. & Harbor Blvd. T.B. NO. 1 PAGE 78A

SURVEY BY Prickett & Party TRACT NO. \_\_\_\_\_

DATE December 1, 1992

SURVEYORS SERVICE COMPANY, TA MESA - STOCK NO. 411

DO NOT EXTEND NOTES THIS SIDE OF LINE

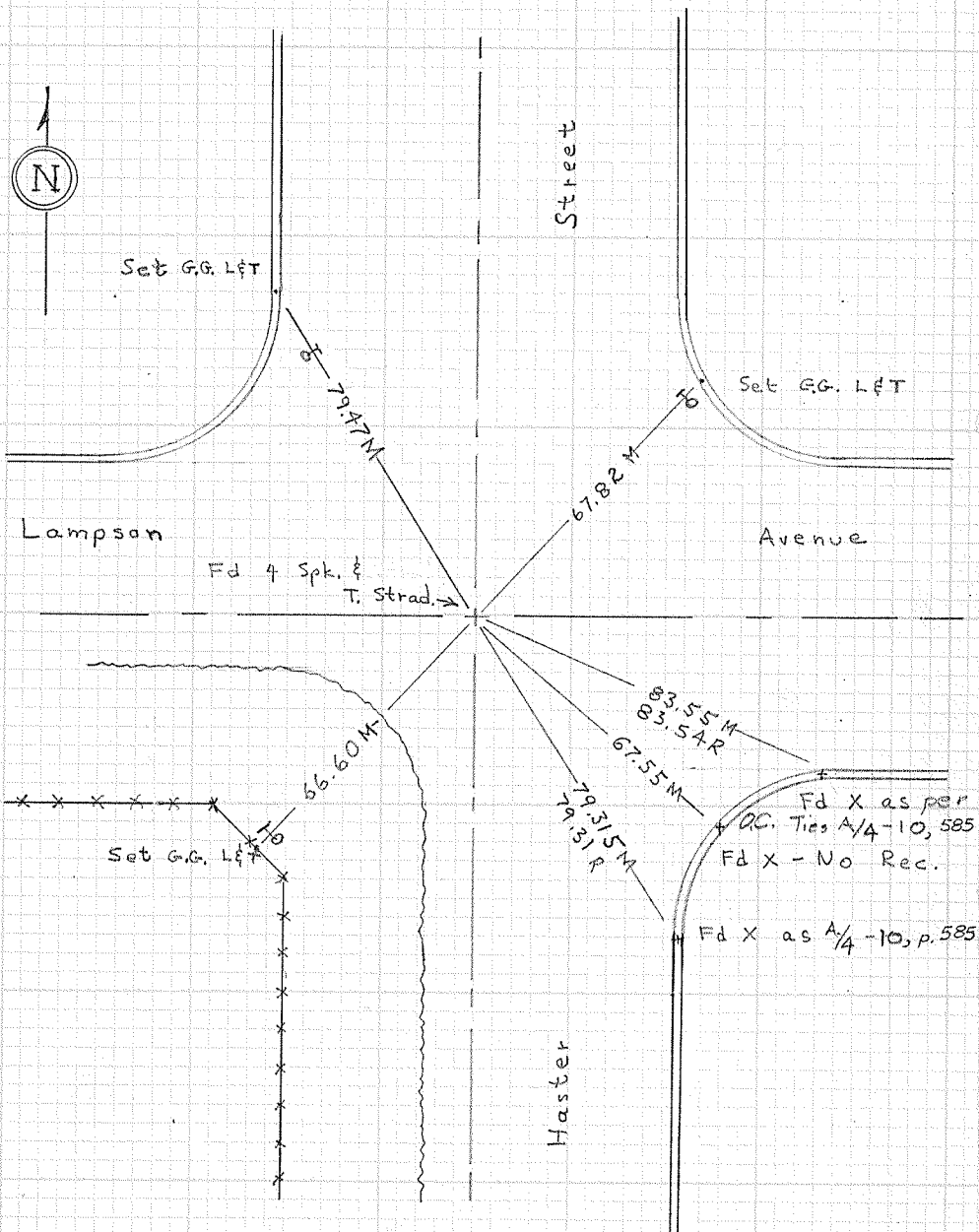


CITY OF GARDEN GROVE, CALIFORNIA

SURVEY OF LAMPSON & HASTER T B NO. 1 PAGE 79

SURVEY BY Simons & Party TRACT NO. \_\_\_\_\_

DATE Sept. 25, 1968



DO NOT EXTEND NOTES THIS SIDE OF LINE

SURVEYORS SERVICE COMPANY, COSTA MESA - STOCK NO. 411

Scale  
1" = 40'

W.P.

CITY OF GARDEN GROVE, CALIFORNIA

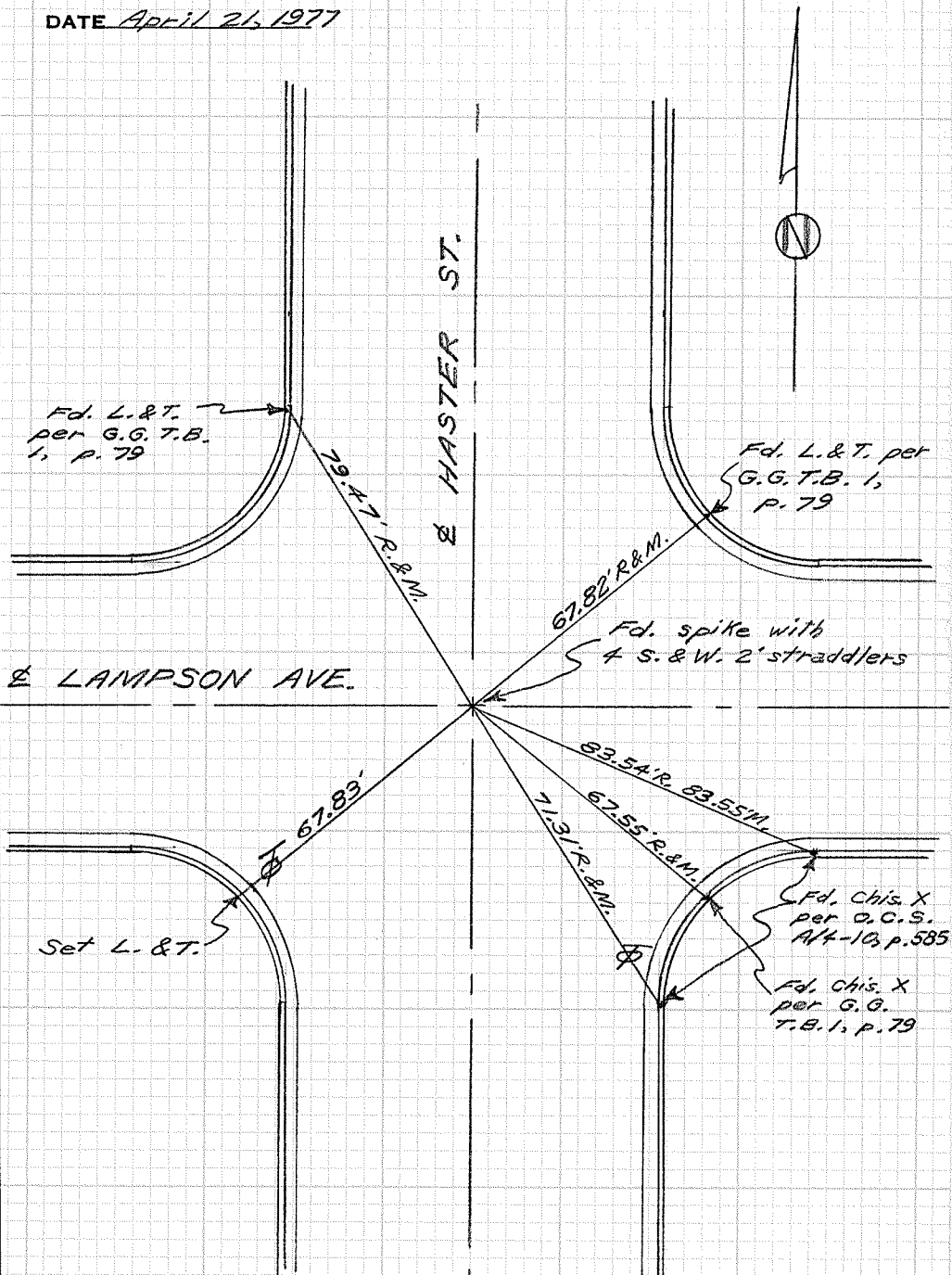
SURVEY OF Lampson & Haster T B NO. 1 PAGE 79A

SURVEY BY Prickett & Party TRACT NO. \_\_\_\_\_

DATE April 26, 1977

DO NOT EXTEND NOTES THIS SIDE OF LINE

SURVEYORS SERVICE COMPANY, COSTA MESA - STOCK NO. 411



CITY OF GARDEN GROVE, CALIFORNIA

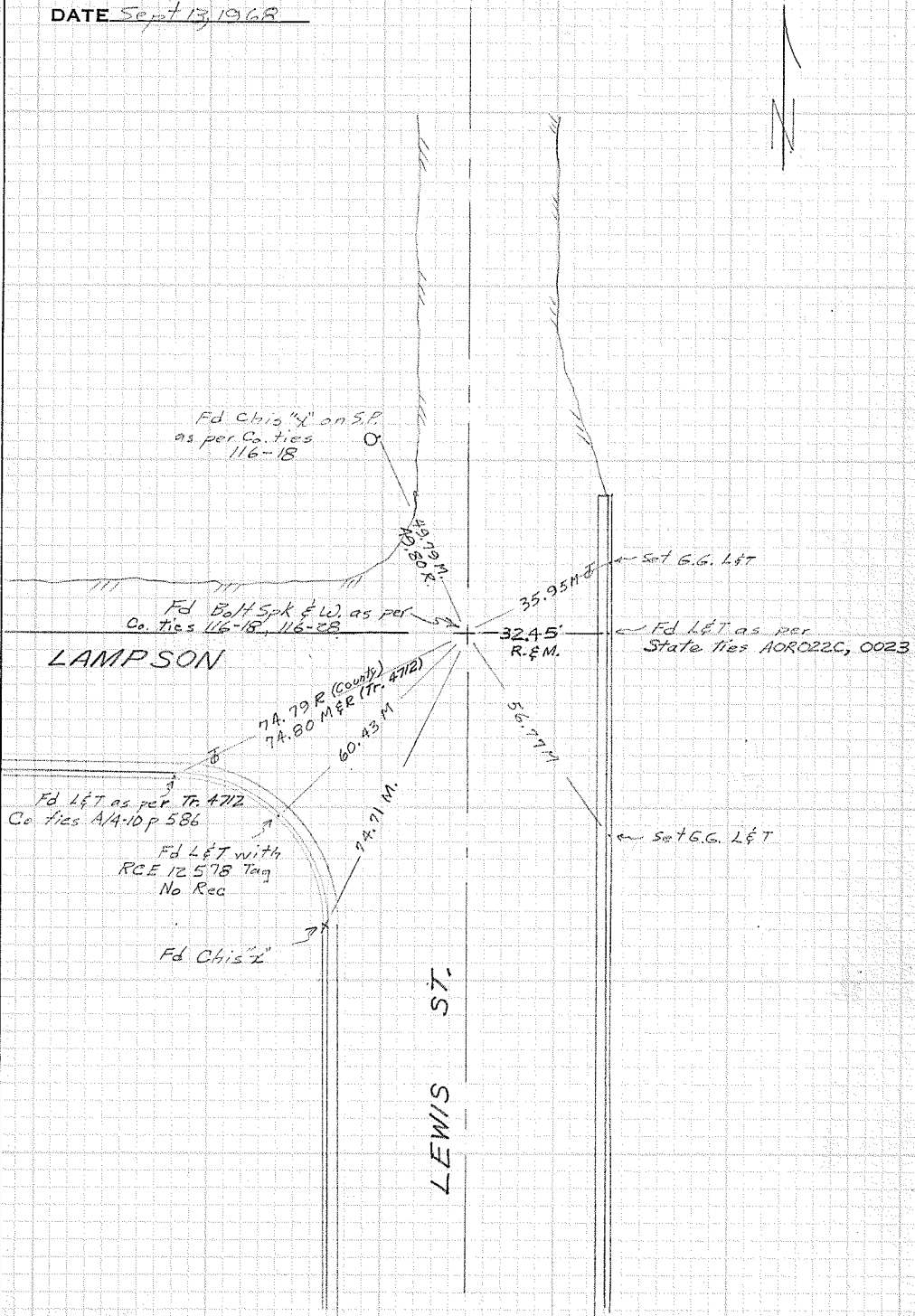
SURVEY OF LAMPSON & LEWIS T B NO. 1 PAGE 80

SURVEY BY SIMONS & PARTY TRACT NO. \_\_\_\_\_

DATE Sept 13, 1968

DO NOT EXTEND NOTES THIS SIDE OF LINE

SURVEYORS SERVICE COMPANY, COSTA MESA - STOCK NO. 411

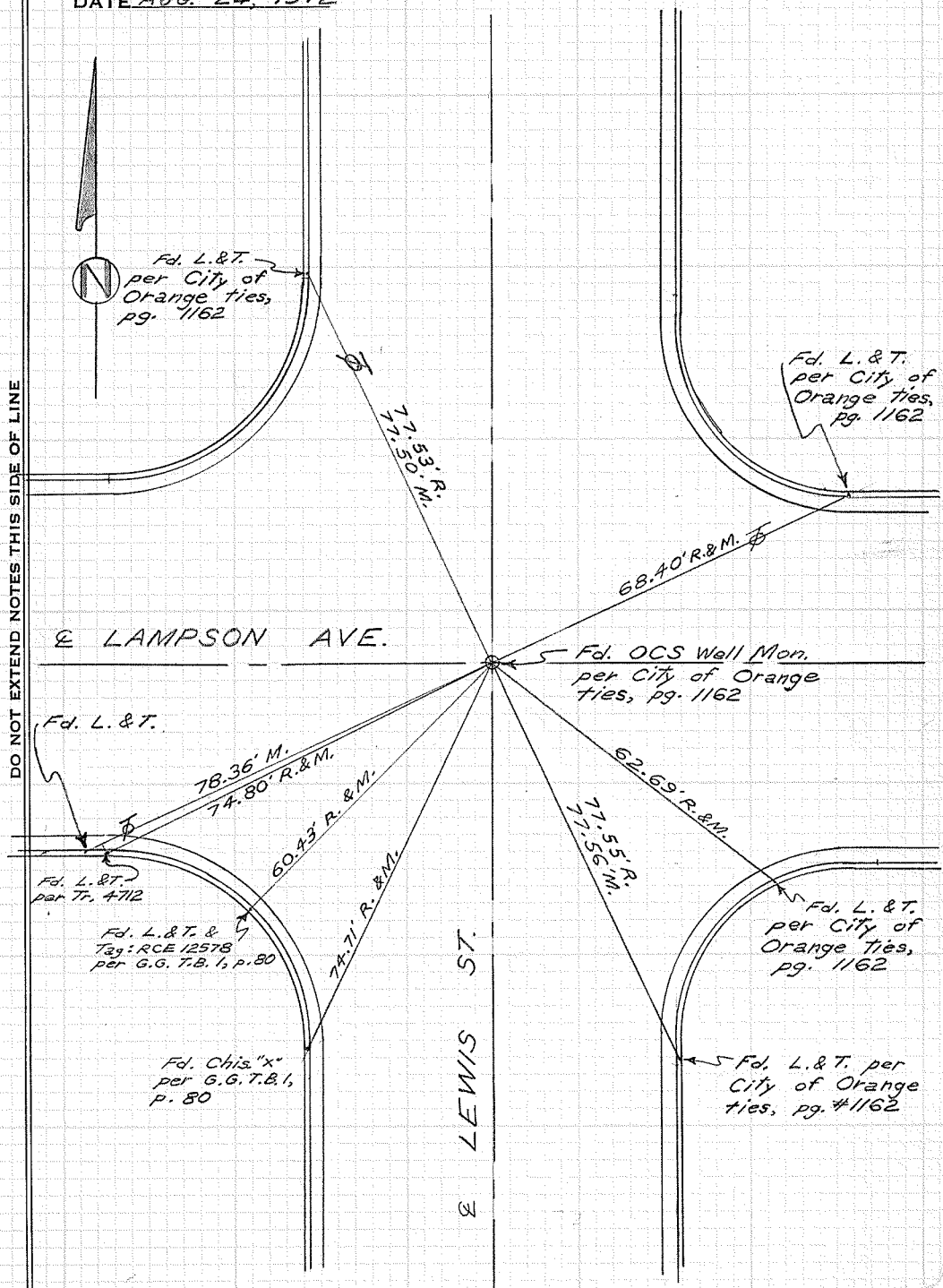


CITY OF GARDEN GROVE, CALIFORNIA

SURVEY OF LAMPSON & LEWIS T B NO. 1 PAGE 80A

SURVEY BY PRICKETT & PARTY TRACT NO. \_\_\_\_\_

DATE AUG. 24, 1972



DO NOT EXTEND NOTES THIS SIDE OF LINE

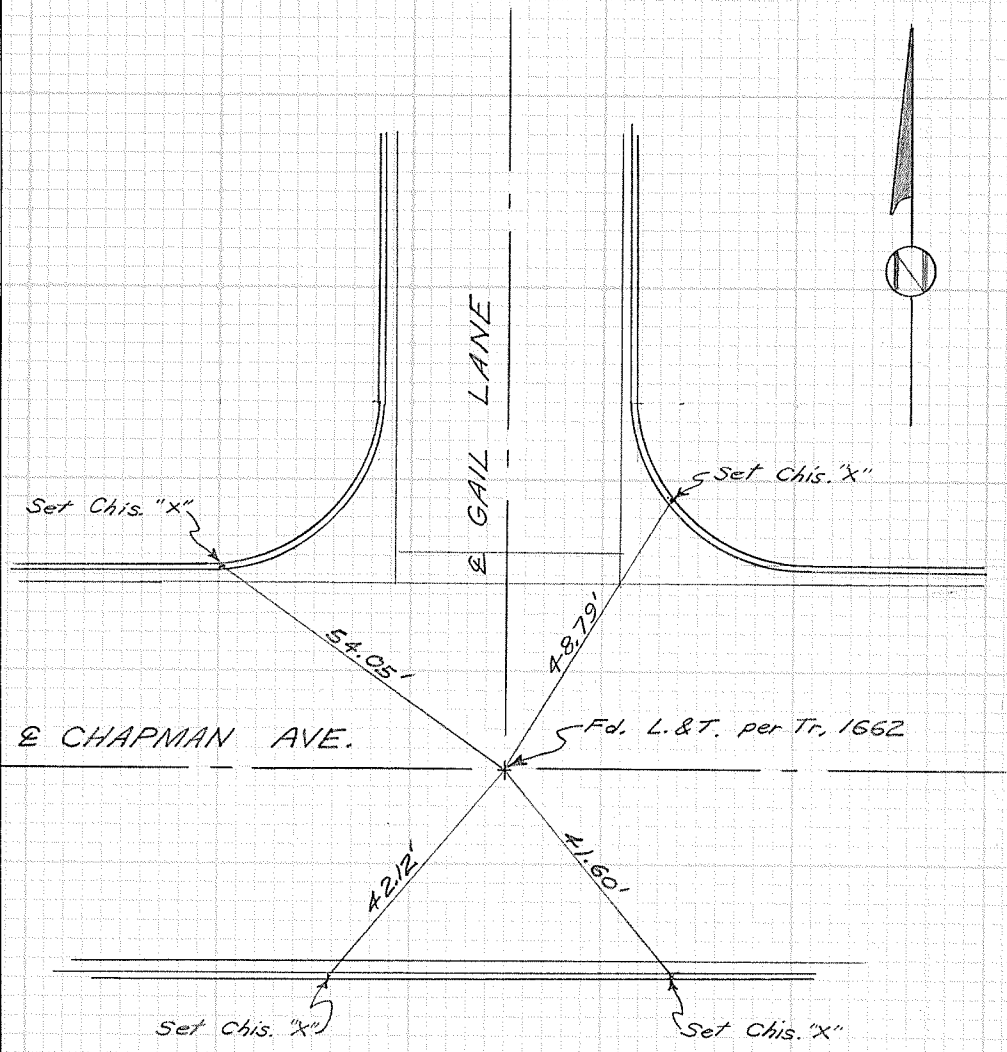
SURVEYORS SERVICE COMPANY, COSTA MESA - STOCK NO. 411

CITY OF GARDEN GROVE, CALIFORNIA

SURVEY OF CHAPMAN & GAIL LANE T B NO. 1 PAGE 81  
SURVEY BY PRICKETT & PARTY TRACT NO. 1662  
DATE APRIL 22, 1969

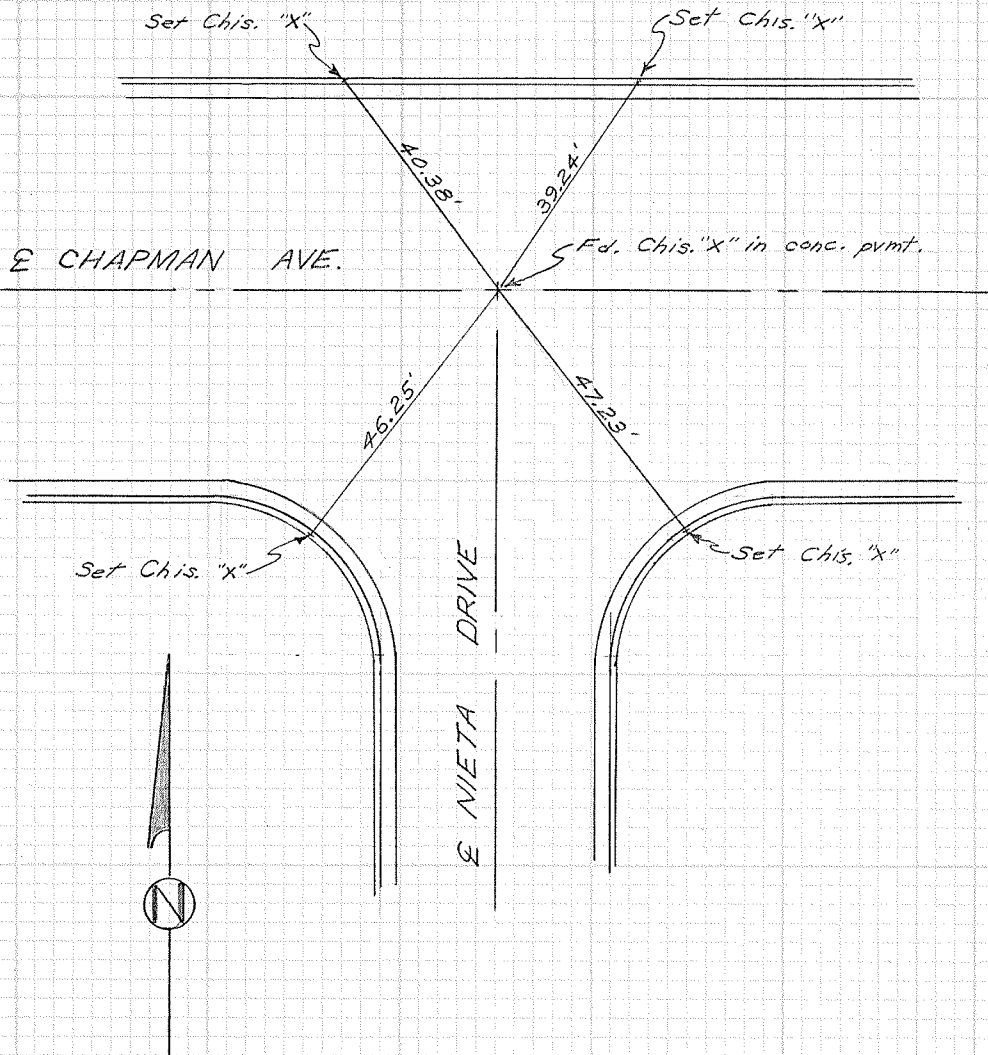
SURVEYORS SERVICE COMPANY, COSTA MESA - STOCK NO. 411

DO NOT EXTEND NOTES THIS SIDE OF LINE



CITY OF GARDEN GROVE, CALIFORNIA

SURVEY OF CHAPMAN & NIETA DR. T B NO. 1 PAGE 82  
SURVEY BY PRICKETT & PARTY TRACT NO. 2220  
DATE APRIL 22, 1969



SURVEYORS SERVICE COMPANY, COSTA MESA - STOCK NO. 411

DO NOT EXTEND NOTES THIS SIDE OF LINE



CITY OF GARDEN GROVE, CALIFORNIA

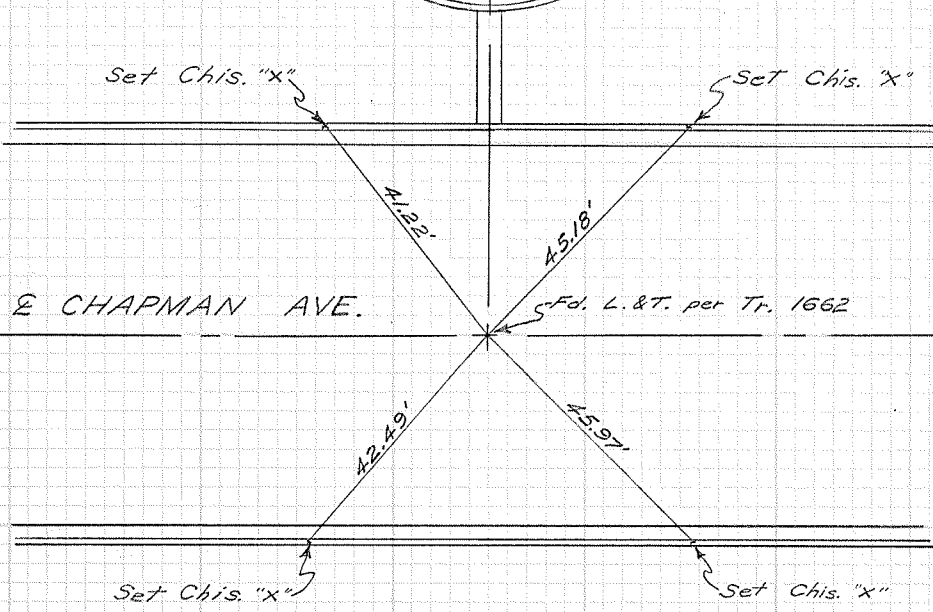
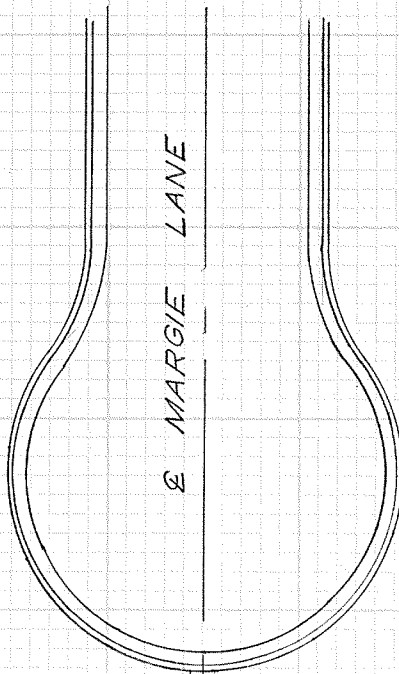
SURVEY OF CHAPMAN & MARGIE LANE T B NO. 1 PAGE 83

SURVEY BY PRICKETT & PARTY TRACT NO. 1662

DATE APRIL 23, 1969

SURVEYORS SERVICE COMPANY, COSTA MESA - STOCK NO. 411

DO NOT EXTEND NOTES THIS SIDE OF LINE



CITY OF GARDEN GROVE, CALIFORNIA

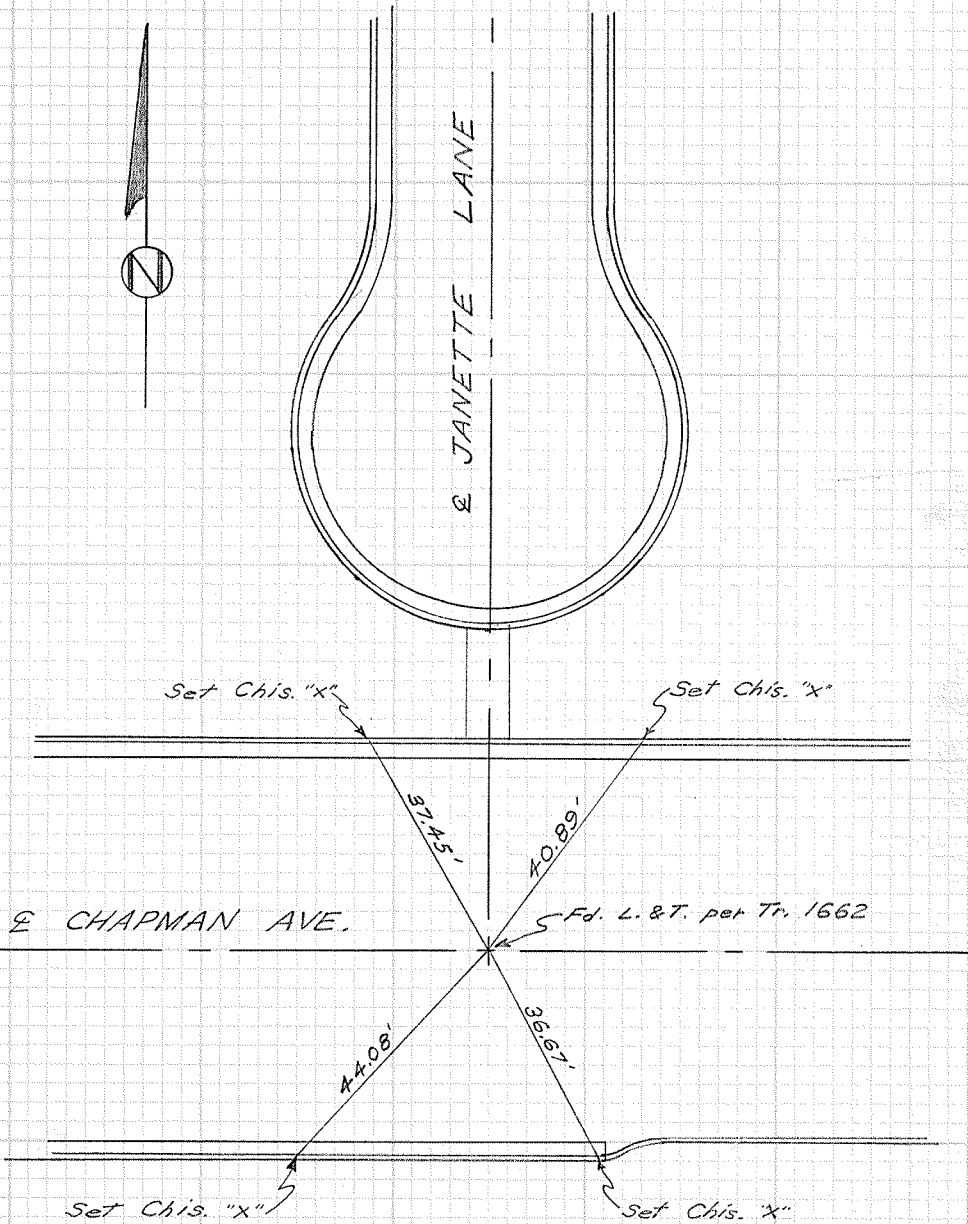
SURVEY OF CHAPMAN & JANETTE LANE TB NO. 1 PAGE 84

SURVEY BY PRICKETT & PARTY TRACT NO. 1662

DATE APRIL 23, 1969

SURVEYORS SERVICE COMPANY, COSTA MESA - STOCK NO. 411

DO NOT EXTEND NOTES THIS SIDE OF LINE



CITY OF GARDEN GROVE, CALIFORNIA

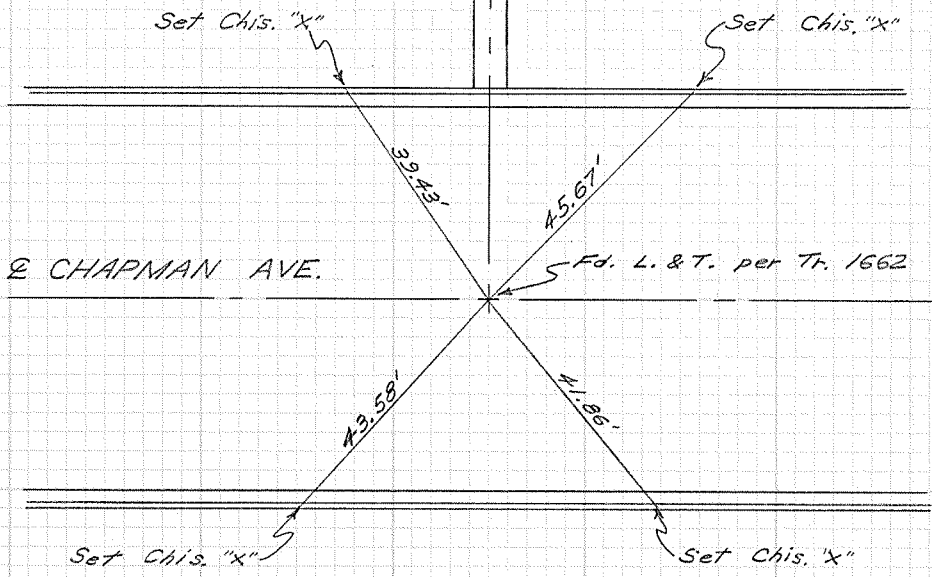
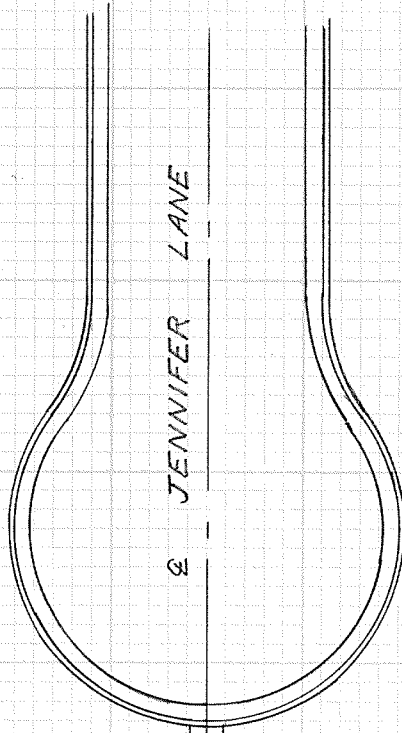
SURVEY OF CHAPMAN & JENNIFER LANE T B NO. 1 PAGE 85

SURVEY BY PRICKETT & PARTY TRACT NO. 1662

DATE APRIL 23, 1969

SURVEYORS SERVICE COMPANY, COSTA MESA - STOCK NO. 411

DO NOT EXTEND NOTES THIS SIDE OF LINE



Set Chis. "x"

Set Chis. "x"

CITY OF GARDEN GROVE, CALIFORNIA

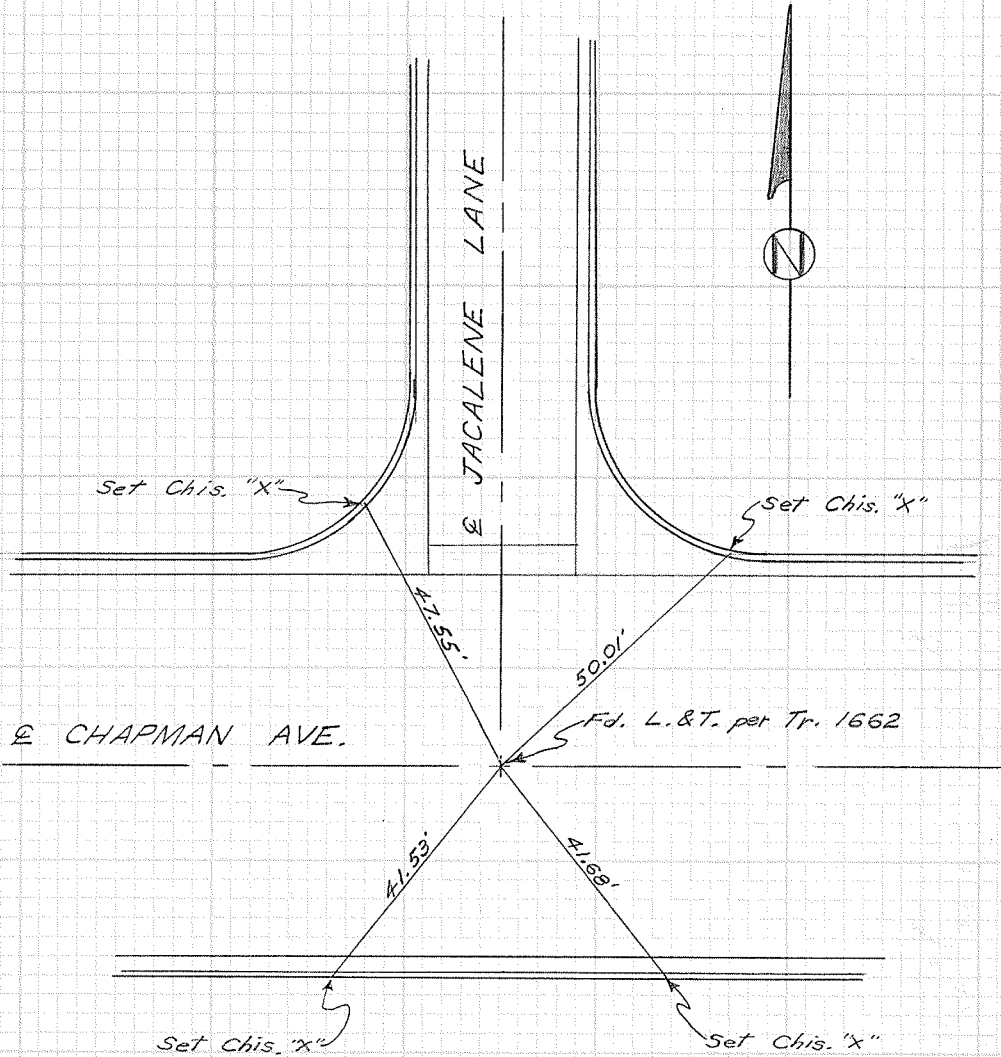
SURVEY OF CHAPMAN & JACALENE LANE T B NO. 1 PAGE 86

SURVEY BY PRICKETT & PARTY TRACT NO. 1662

DATE APRIL 22, 1969

SURVEYORS SERVICE COMPANY, COSTA MESA - STOCK NO. 411

DO NOT EXTEND NOTES THIS SIDE OF LINE



CITY OF GARDEN GROVE, CALIFORNIA

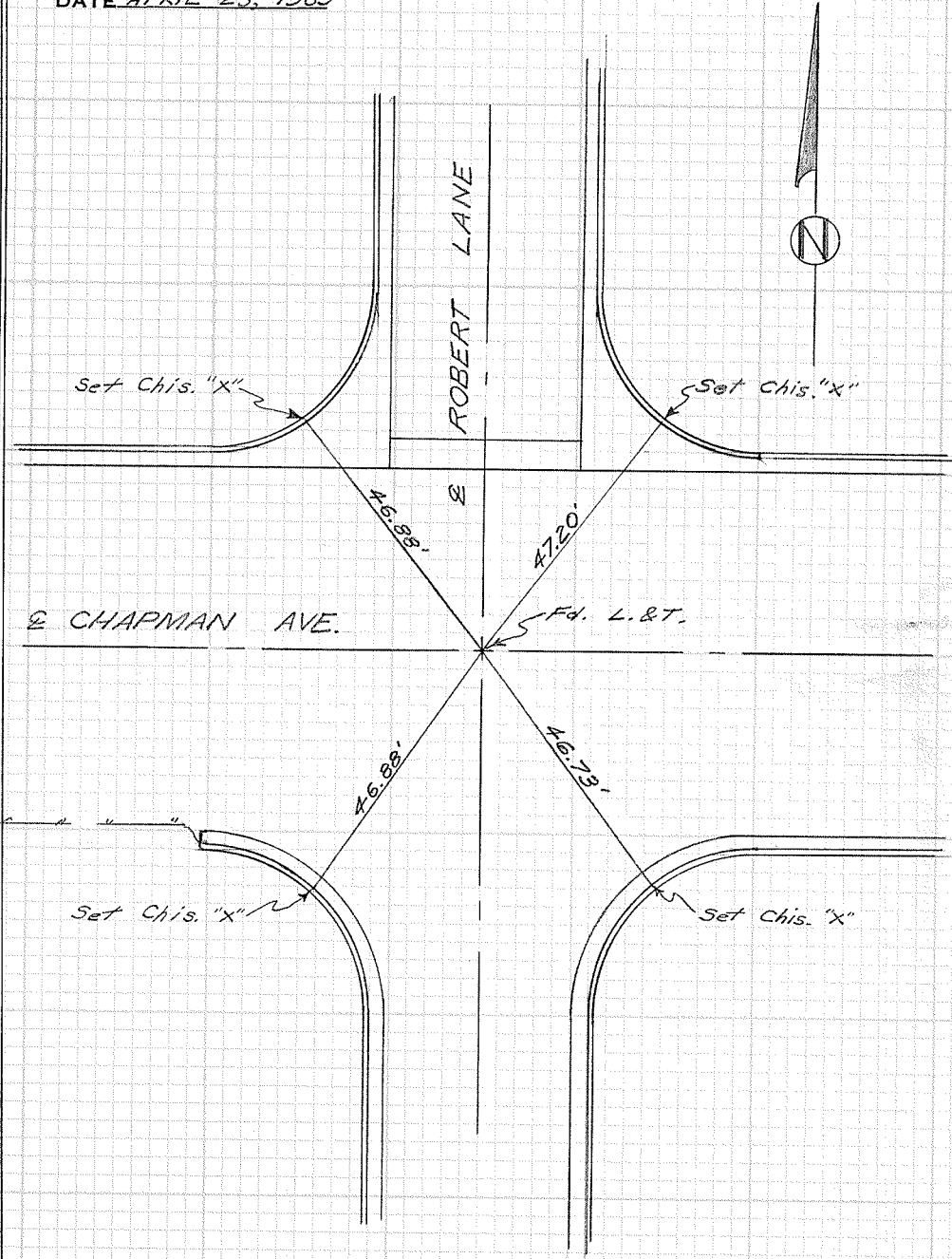
SURVEY OF CHAPMAN & ROBERT LANE T B NO. 1 PAGE 87

SURVEY BY FRICKETT & PARTY TRACT NO. 1894

DATE APRIL 23, 1969

SURVEYORS SERVICE COMPANY, COSTA MESA - STOCK NO. 411

DO NOT EXTEND NOTES THIS SIDE OF LINE



CITY OF GARDEN GROVE, CALIFORNIA

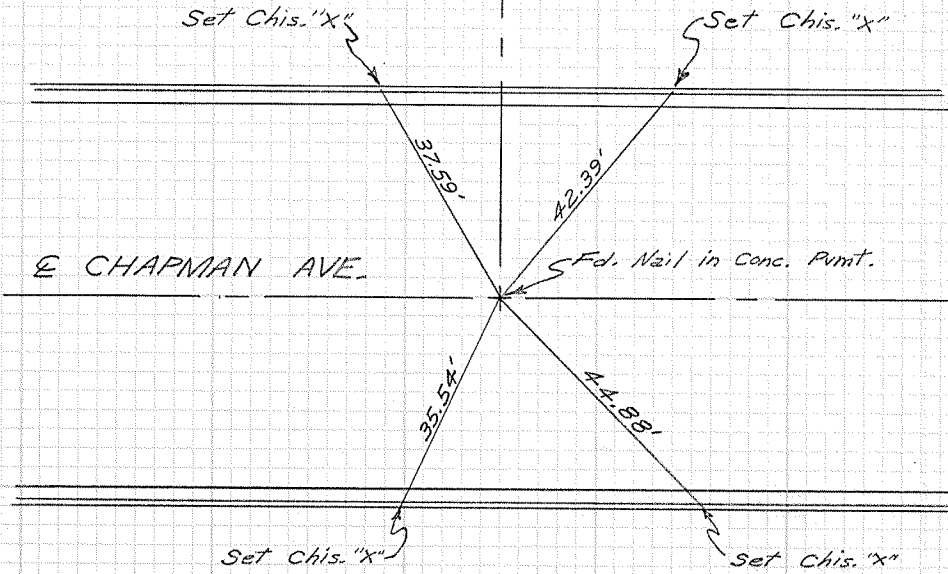

SURVEY OF CHAPMAN & KATHY LANE T B NO. 1 PAGE 88

SURVEY BY PRICKETT & PARTY TRACT NO. 1894

DATE APRIL 23, 1969

SURVEYORS SERVICE COMPANY, SANTA MESA - STOCK NO. 411

DO NOT EXTEND NOTES THIS SIDE OF LINE



CITY OF GARDEN GROVE, CALIFORNIA

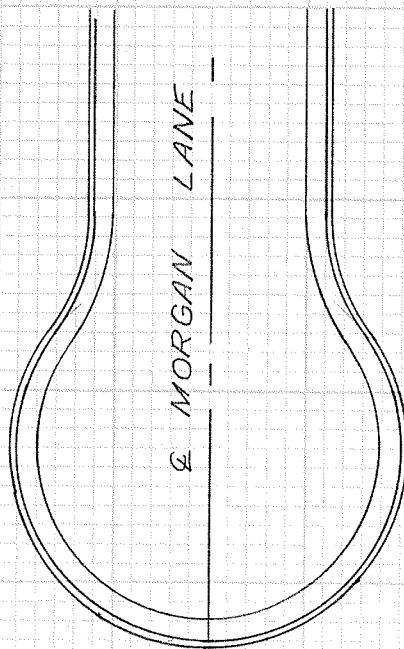
SURVEY OF CHAPMAN & MORGAN LANE T B NO. 1 PAGE 89

SURVEY BY PRICKETT & PARTY TRACT NO. 1894

DATE APRIL 23, 1969

SURVEYORS SERVICE COMPANY, COSTA MESA - STOCK NO. 411

DO NOT EXTEND NOTES THIS SIDE OF LINE



*E* MORGAN LANE

Set Chis. "x"

Set Chis. "x"

43.45'

43.58'

*E* CHAPMAN AVE.

Fd. Nail in Conc. Pmnt.

44.62'

42.37'

Set Chis. "x"

Set Chis. "x"

SURVEYORS SERVICE COMPANY, C STA MESA - STOCK NO. 411

CITY OF GARDEN GROVE, CALIFORNIA

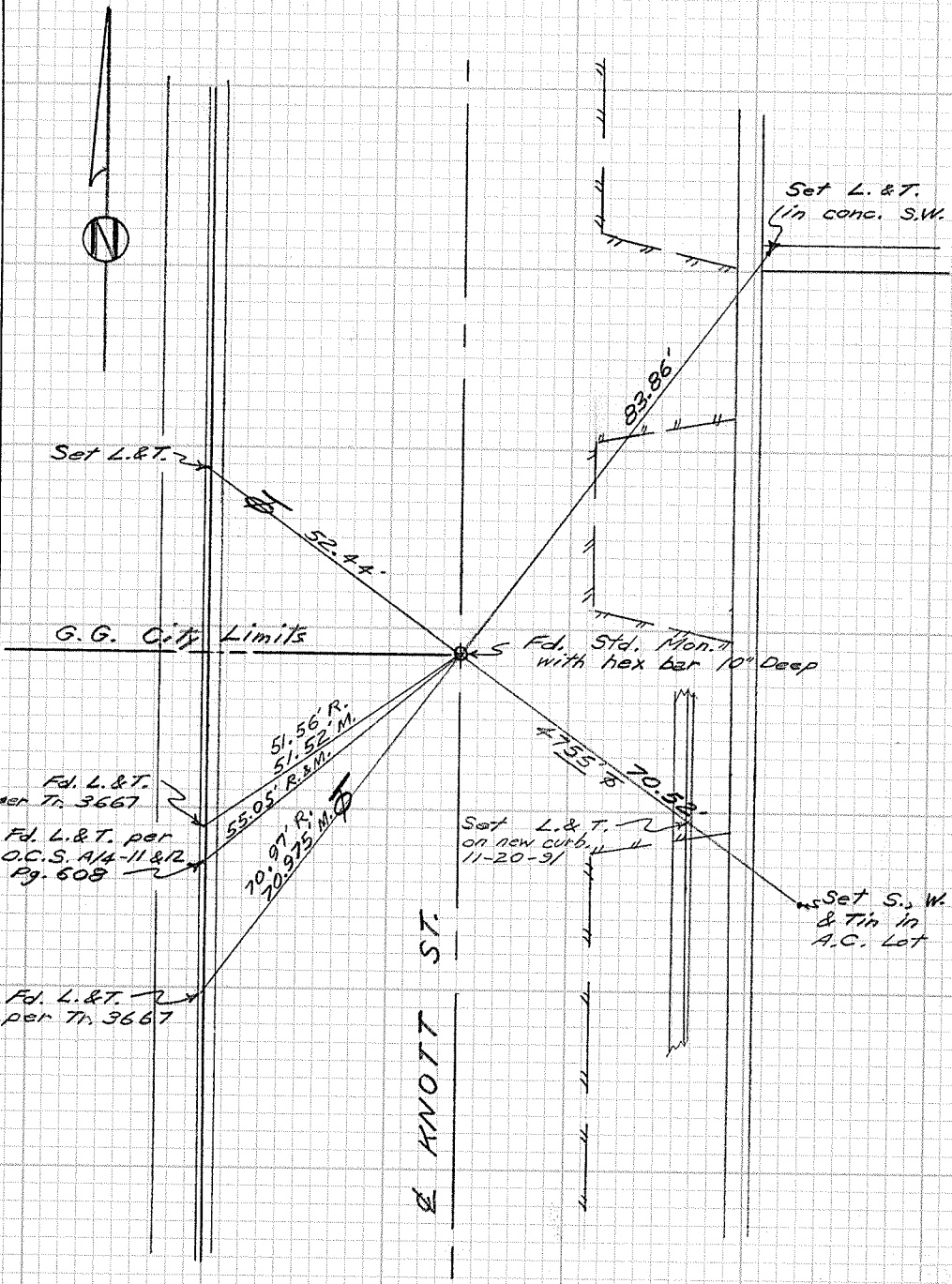

N.E. Cor. of S. 1/2 of S.E 1/4 Sec. 27, T. 4S., R. 11W.

SURVEY OF Knott St. between Chapman & Orangewood TB NO. 1 PAGE 90

SURVEY BY Prickett & Party TRACT NO. \_\_\_\_\_

DATE July 29, 1975

DO NOT EXTEND NOTES THIS SIDE OF LINE



E KNOTT ST.



CITY OF GARDEN GROVE, CALIFORNIA

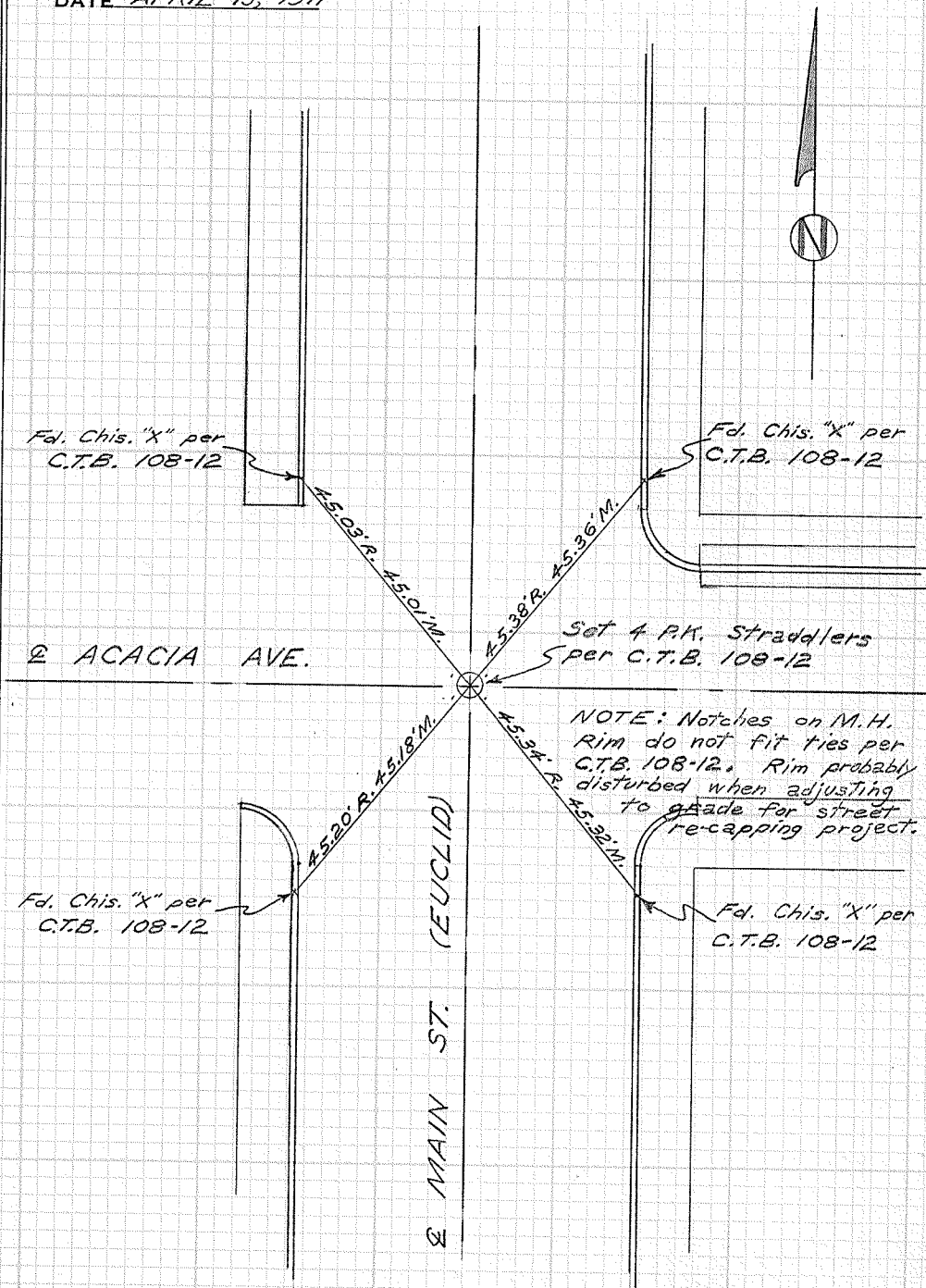
SURVEY OF ACACIA & MAIN (EUCLID) T B NO. 1 PAGE 91

SURVEY BY FRICKETT & PARTY TRACT NO. \_\_\_\_\_

DATE APRIL 13, 1971

SURVEYORS SERVICE COMPANY, SANTA MESA - STOCK NO. 411

DO NOT EXTEND NOTES THIS SIDE OF LINE



CITY OF GARDEN GROVE, CALIFORNIA

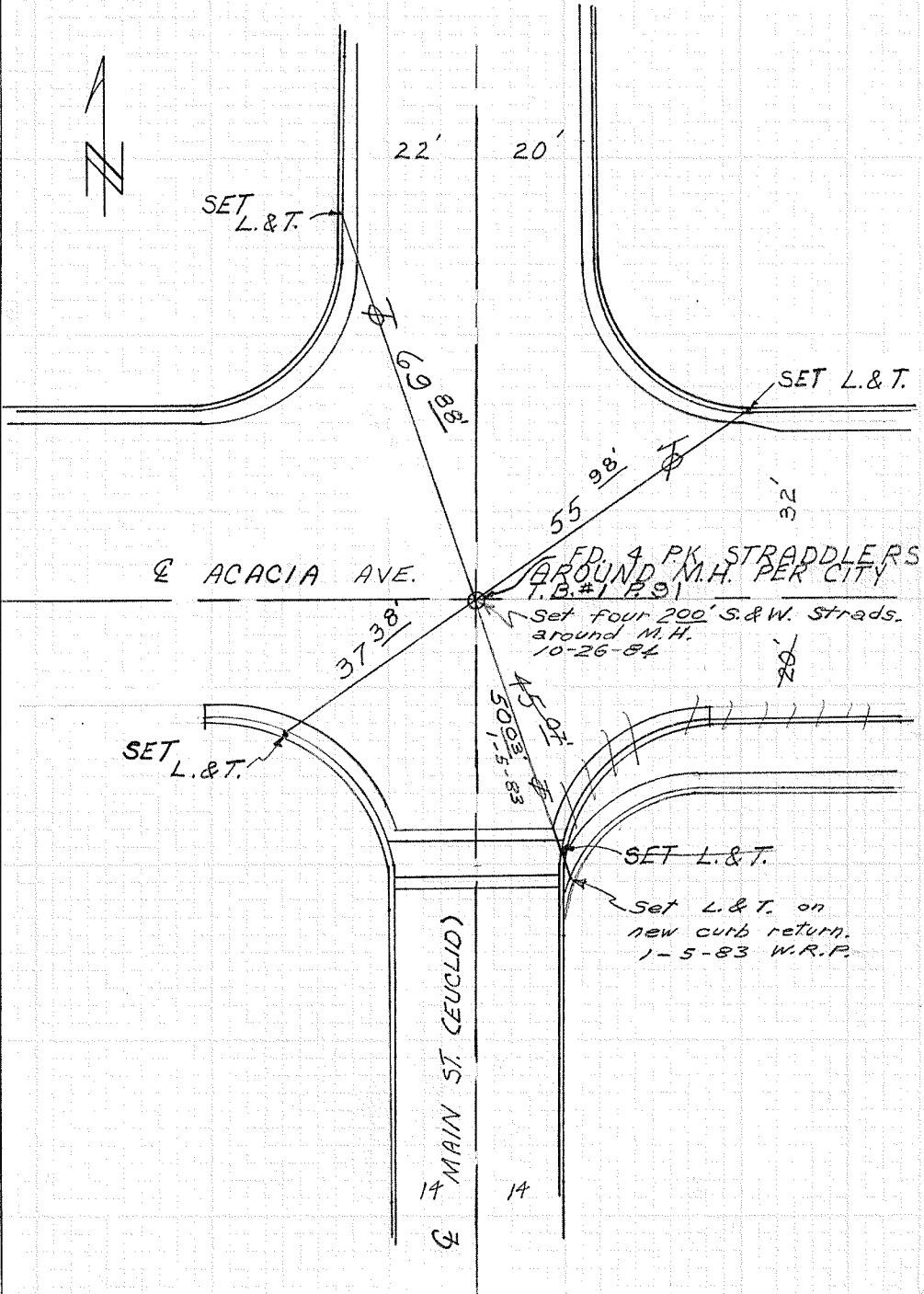
SURVEY OF MAIN ST. + ACACIA AVE. TB NO. 1 PAGE 91A

SURVEY BY PRICKETT, KOENIGS, RAY TRACT NO. \_\_\_\_\_

DATE 9-26-79

SURVEYORS SERVICE COMPANY, MESA - STOCK NO. 411

DO NOT EXTEND NOTES THIS SIDE OF LINE



CITY OF GARDEN GROVE, CALIFORNIA

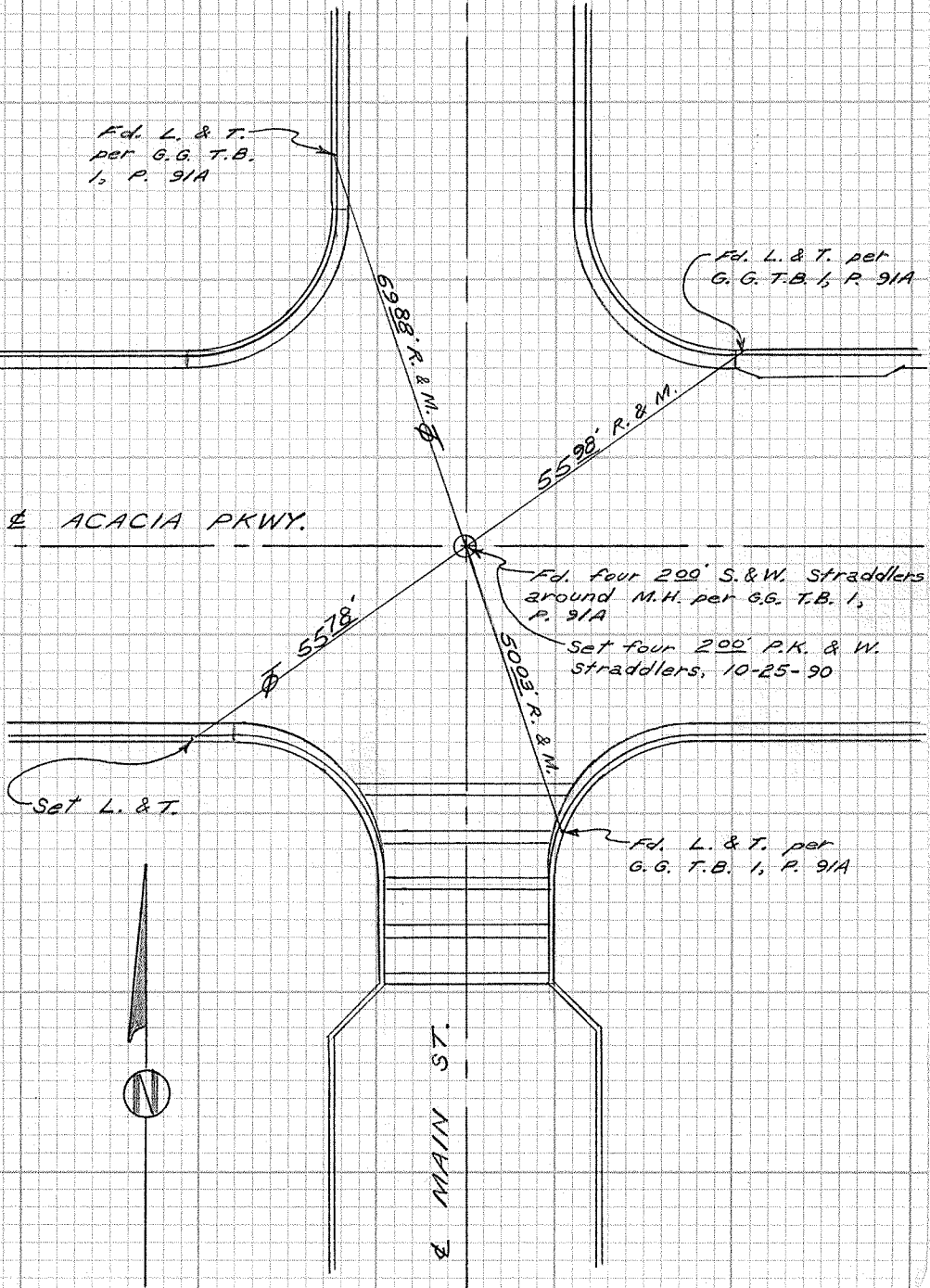
SURVEY OF *Main St. & Acacia Parkway* TB NO. *1* PAGE *91B*

SURVEY BY *Prickett & Party* TRACT NO. \_\_\_\_\_

DATE *Sept. 10, 1990*

SURVEYORS SERVICE COMPANY STA MESA - STOCK NO. 411

DO NOT EXTEND NOTES THIS SIDE OF LINE



CITY OF GARDEN GROVE, CALIFORNIA

SURVEY OF STANFORD & NUTWOOD T B NO. 1 PAGE 92

SURVEY BY PRICKETT & PARTY TRACT NO. \_\_\_\_\_

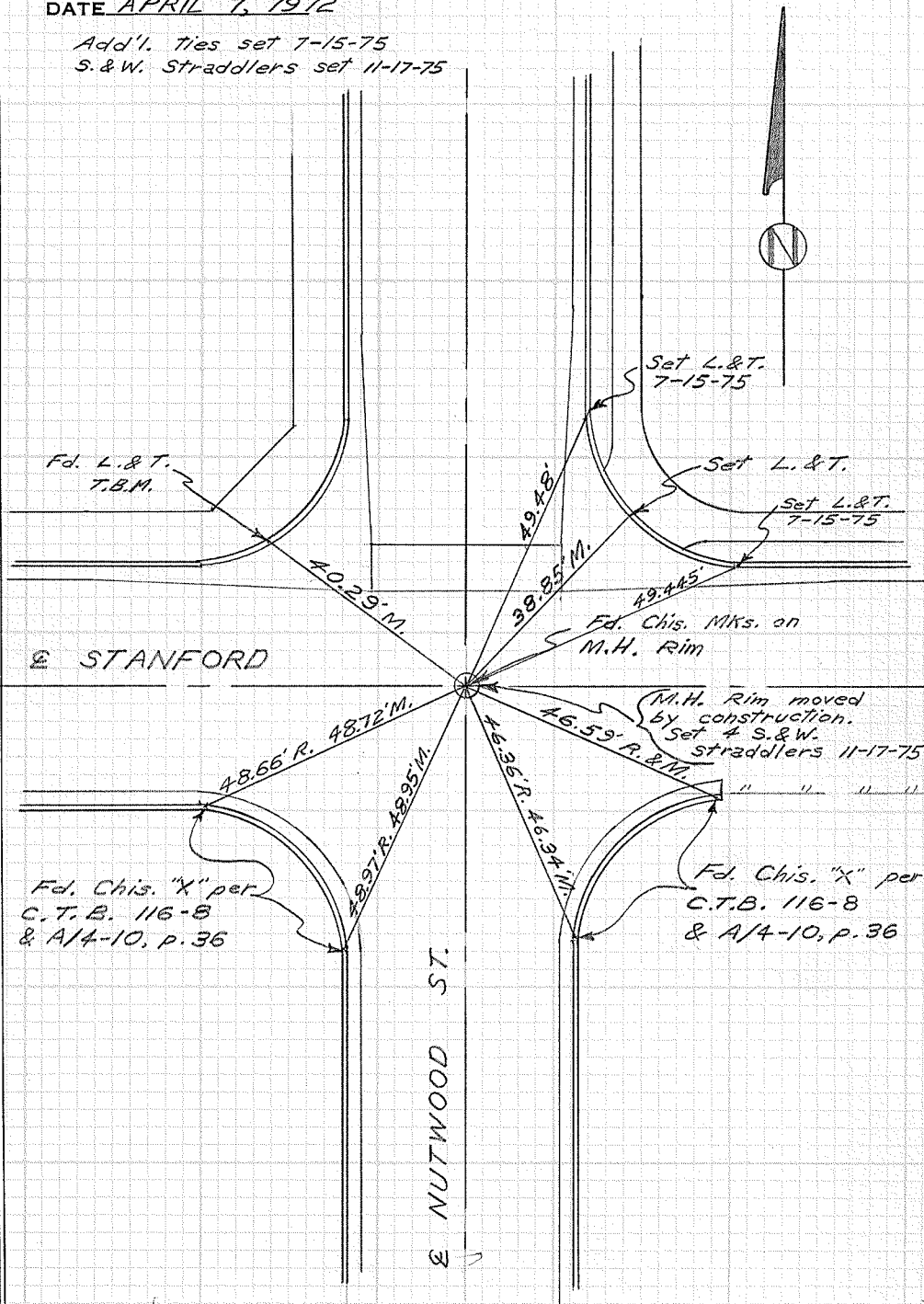
DATE APRIL 7, 1972

*Add'l. Ties set 7-15-75*

*S. & W. Straddlers set 11-17-75*

SURVEYORS SERVICE COMPANY, SANTA MESA - STOCK NO. 411

DO NOT EXTEND NOTES THIS SIDE OF LINE



CITY OF GARDEN GROVE, CALIFORNIA

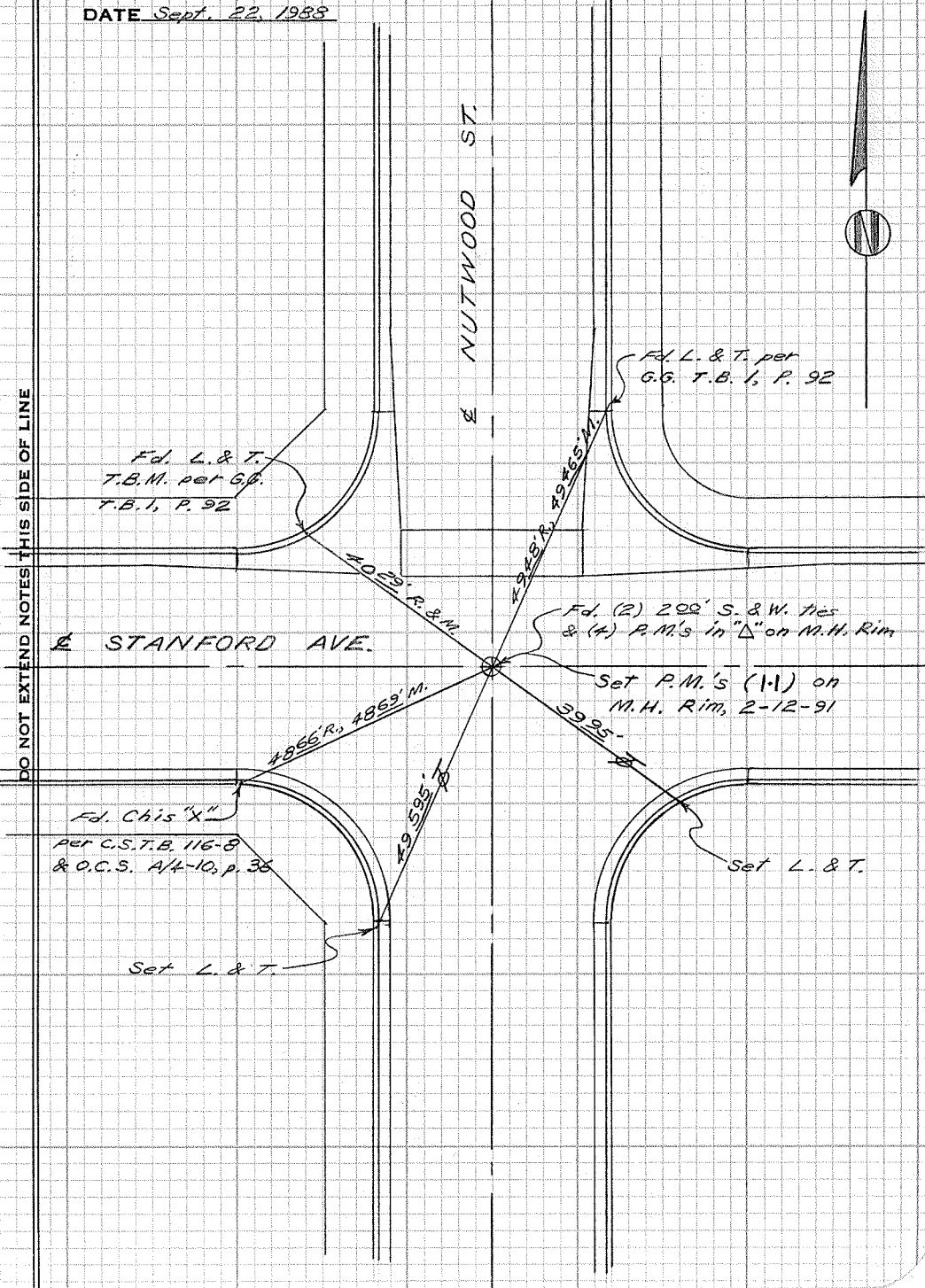
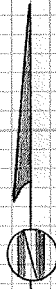
SURVEY OF Stanford Ave. & Nutwood St. T B NO. 1 PAGE 92A

SURVEY BY Prickett & Party TRACT NO. \_\_\_\_\_

DATE Sept. 22, 1988

SURVEYORS SERVICE COMPANY STA MESA - STOCK NO. 411

DO NOT EXTEND NOTES THIS SIDE OF LINE



CITY OF GARDEN GROVE, CALIFORNIA

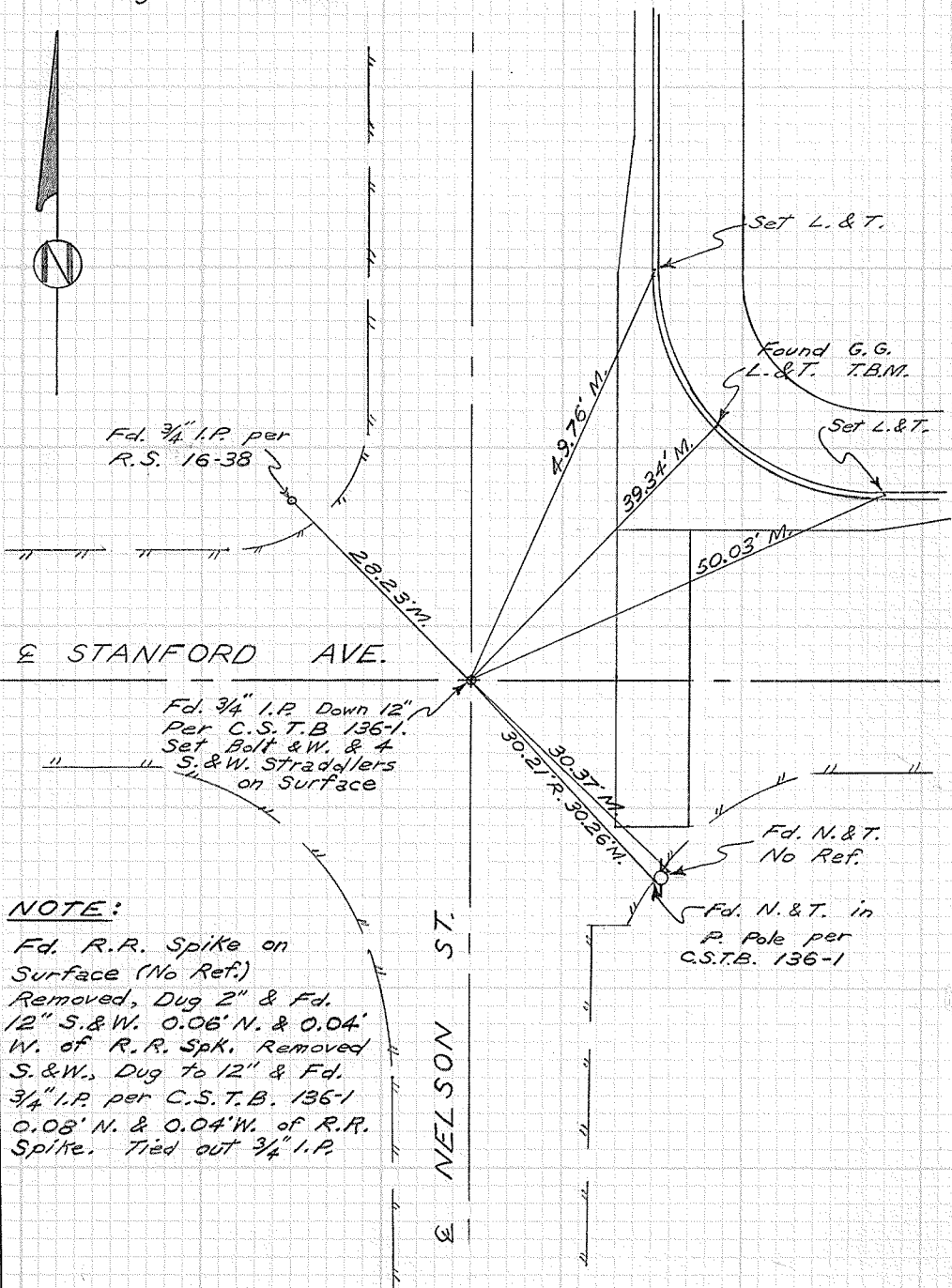
SURVEY OF STANFORD & NELSON T B NO. 1 PAGE 93

SURVEY BY PRICKETT & PARTY TRACT NO. \_\_\_\_\_

DATE August 28, 1972



DO NOT EXTEND NOTES THIS SIDE OF LINE



**NOTE:**

Fd. R.R. Spike on Surface (No Ref.)  
 Removed, Dug 2" & Fd.  
 12" S. & W. 0.06' N. & 0.04'  
 W. of R.R. Spk. Removed  
 S. & W., Dug to 12" & Fd.  
 3/4" I.P. per C.S.T.B. 136-1  
 0.08' N. & 0.04' W. of R.R.  
 Spike. Tied out 3/4" I.P.

SURVEYORS SERVICE COMPANY, COSTA MESA - STOCK NO. 411

CITY OF GARDEN GROVE, CALIFORNIA

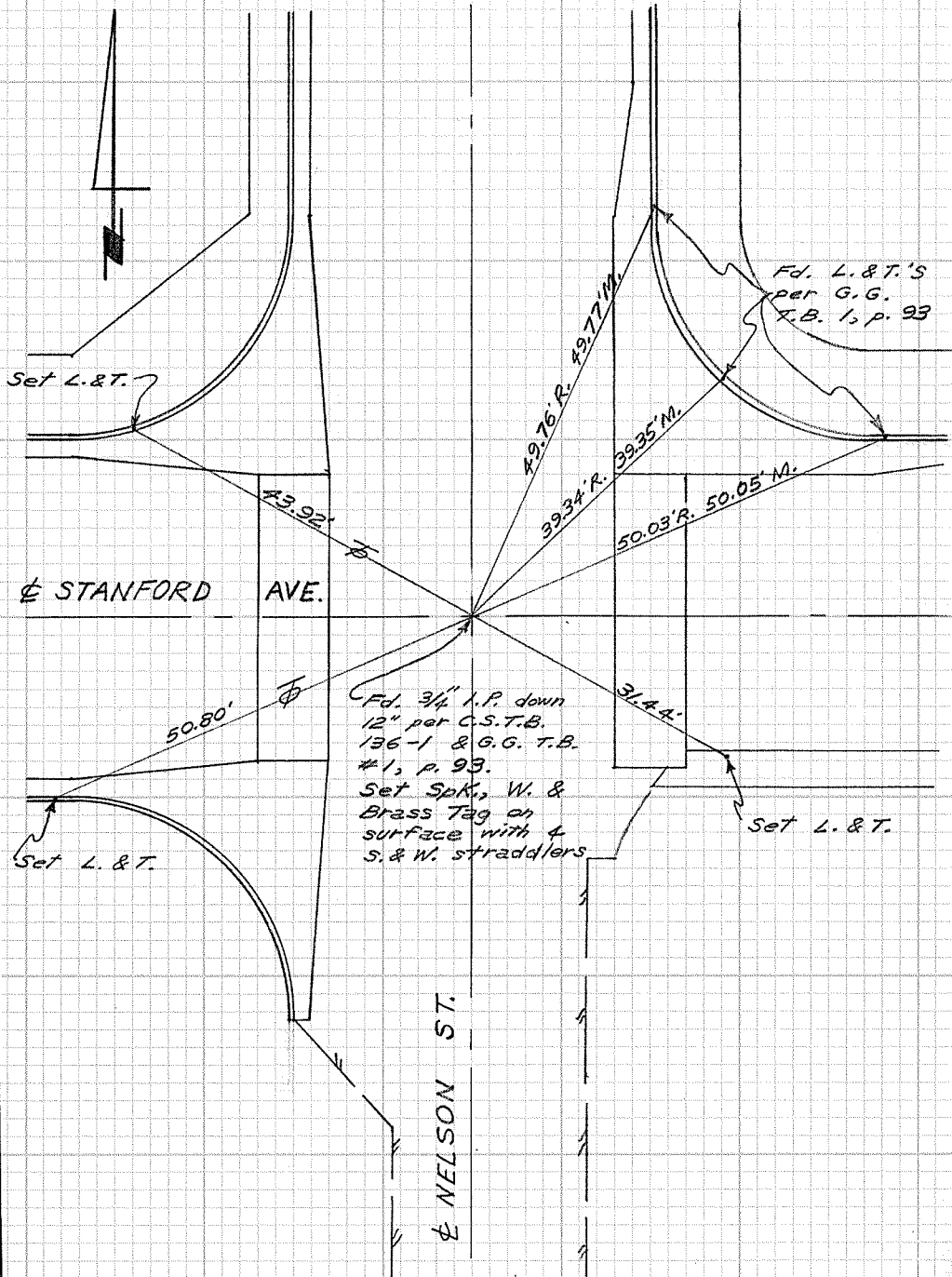
SURVEY OF STANFORD & NELSON T B NO. 1 PAGE 93A

SURVEY BY PRICKETT & PARTY TRACT NO. \_\_\_\_\_

DATE Nov. 17, 1975

DO NOT EXTEND NOTES THIS SIDE OF LINE

SURVEYORS SERVICE COMPANY, COSTA MESA - STOCK NO. 411



CITY OF GARDEN GROVE, CALIFORNIA

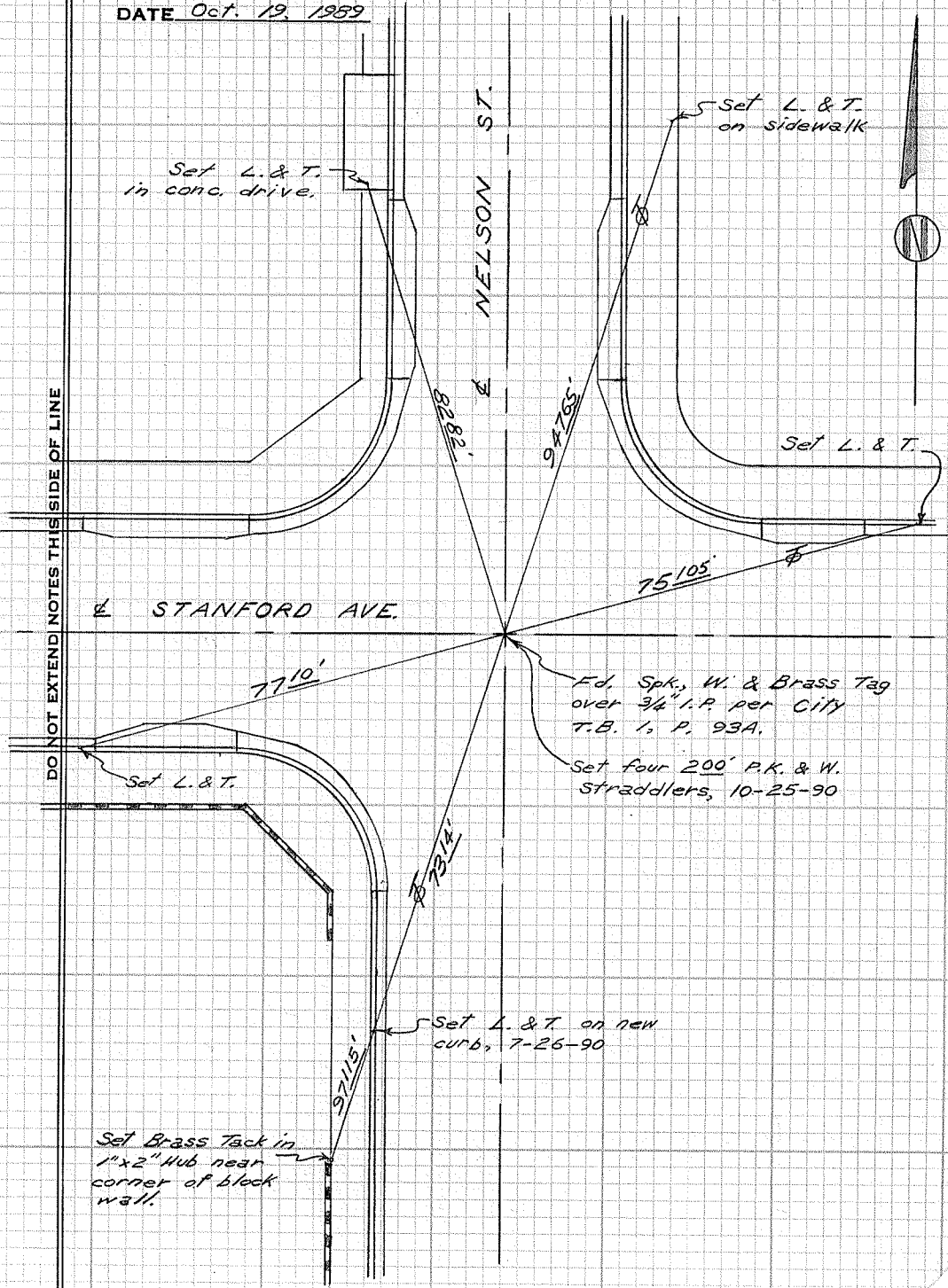
SURVEY OF *Stanford Ave. & Nelson St.* T.B. NO. *1* PAGE *93B*

SURVEY BY *Prickett & Party* TRACT NO.

DATE *Oct. 19, 1989*

SURVEYORS SERVICE COMPANY STA MESA - STOCK NO. 411

DO NOT EXTEND NOTES THIS SIDE OF LINE



Set L. & T. in conc. drive.

Set L. & T. on sidewalk

Set L. & T.

STANFORD AVE.

NELSON ST.

Fd. Spk., W. & Brass Tag over 3/4" I.P. per City T.B. 1, P. 93A.

Set four 200' P.K. & W. Straddlers, 10-25-90

Set L. & T. on new curb, 7-26-90

Set Brass Tack in 1"x2" Hub near corner of block wall.



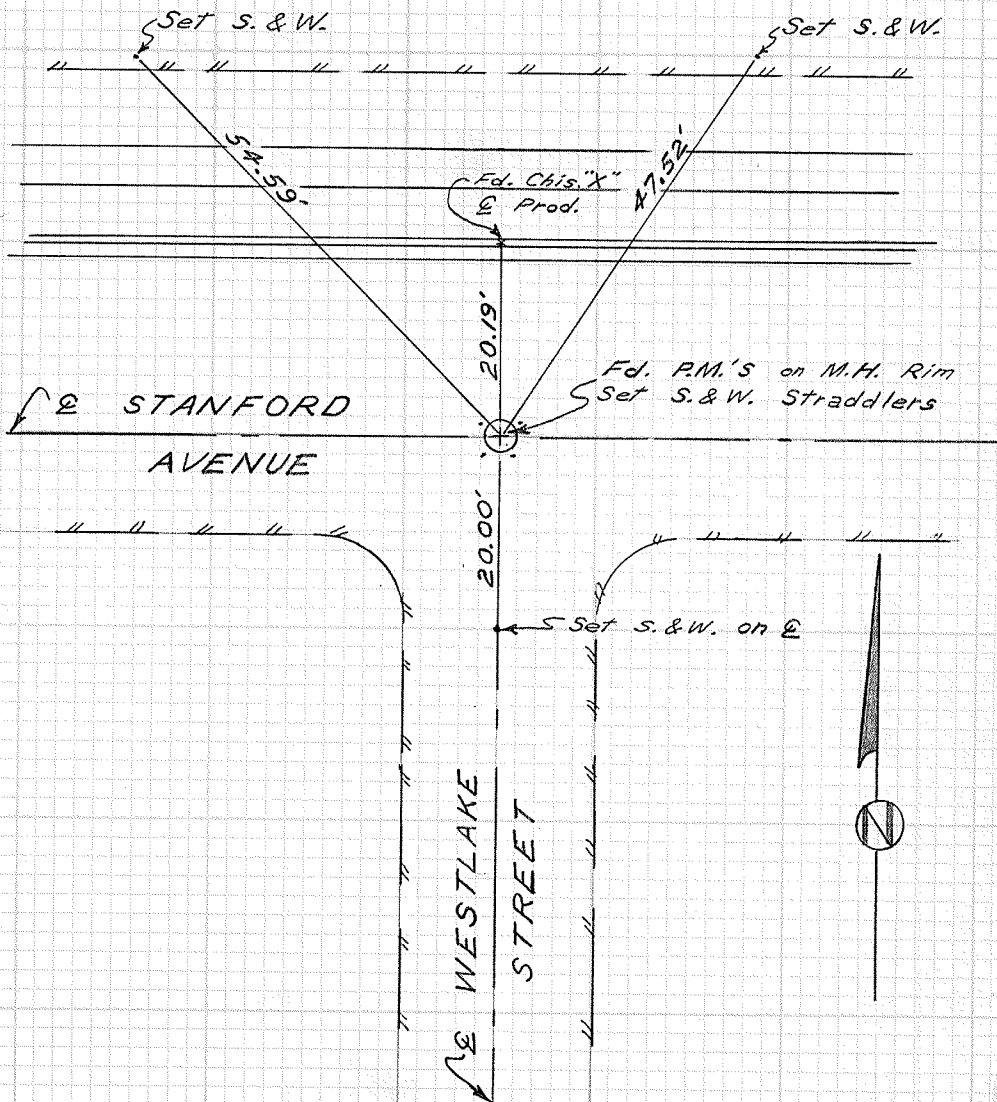
CITY OF GARDEN GROVE, CALIFORNIA

SURVEY OF STANFORD & WESTLAKE TB NO. 1 PAGE 94

SURVEY BY PRICKETT & PARTY TRACT NO. \_\_\_\_\_

DATE March 15, 1973

A.C. PARKING LOT



DO NOT EXTEND NOTES THIS SIDE OF LINE

SURVEYORS SERVICE COMPANY. TA MESA - STOCK NO. 411

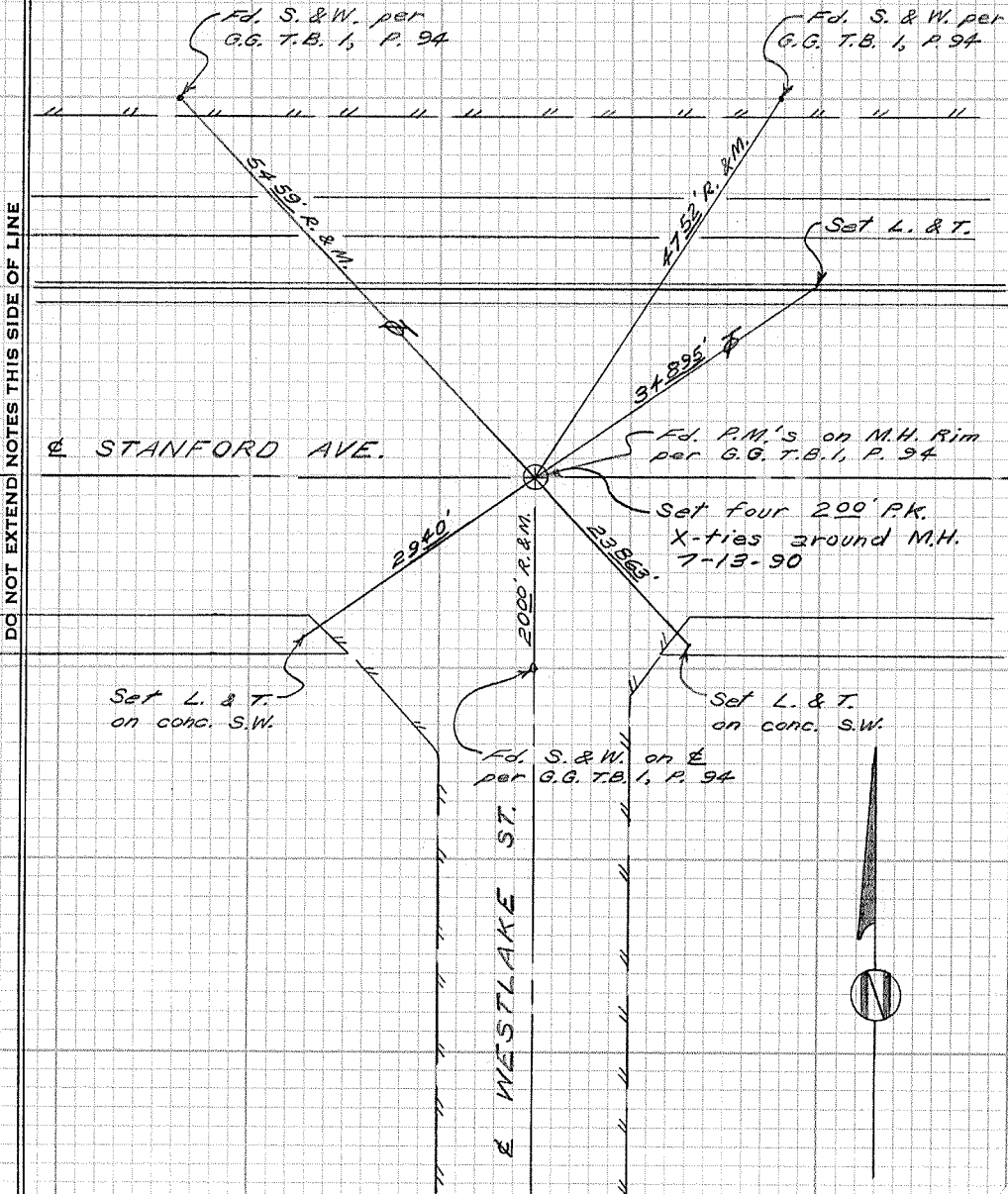
CITY OF GARDEN GROVE, CALIFORNIA

SURVEY OF *Stanford Ave. & Westlake St.* T B NO. *1* PAGE *94A*

SURVEY BY *Prickett & Party* TRACT NO. \_\_\_\_\_

DATE *Sept. 20, 1988*

A.C. PARKING LOT



SURVEYORS SERVICE COMPANY STA MESA - STOCK NO. 411

CITY OF GARDEN GROVE, CALIFORNIA

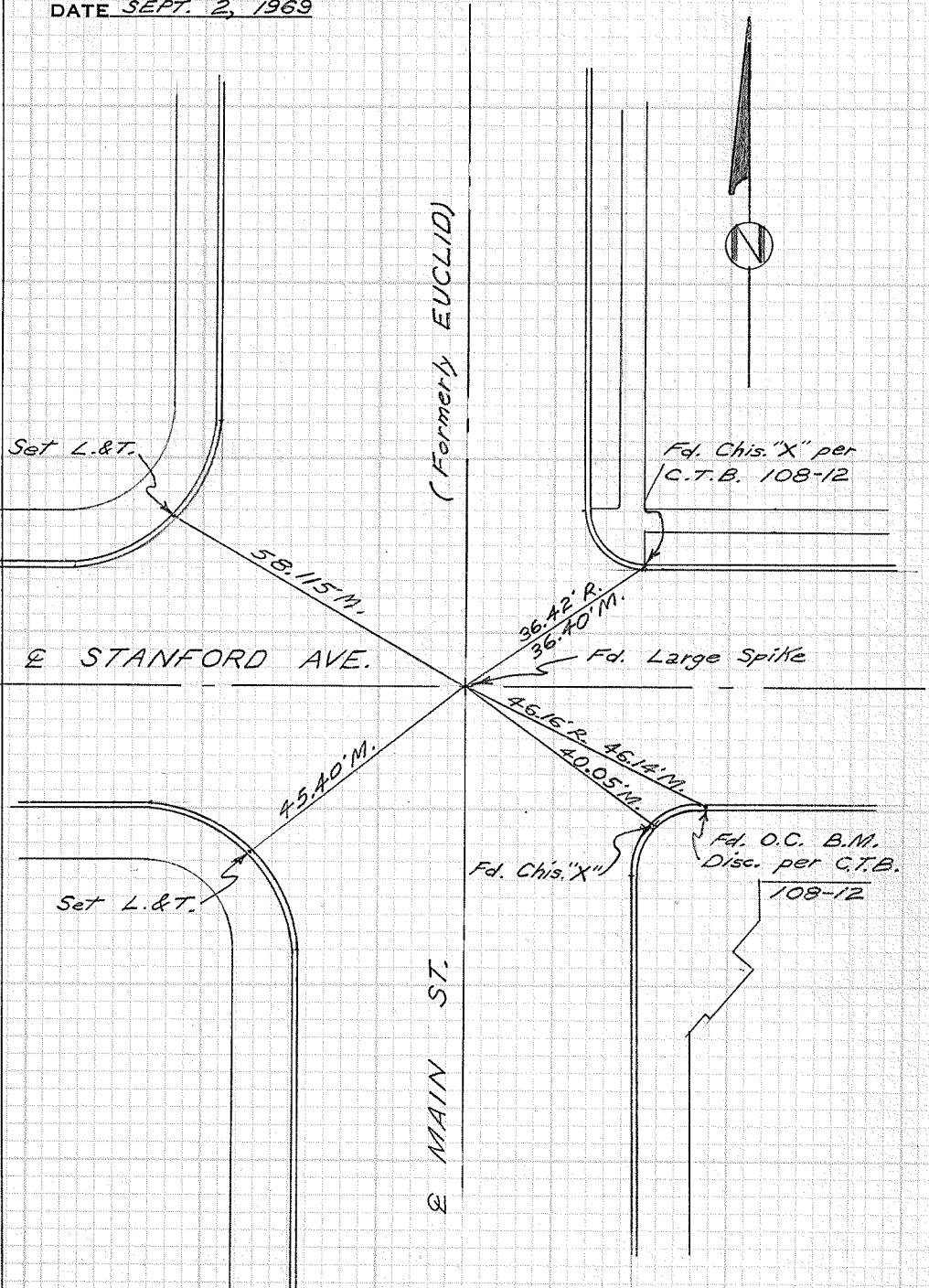
SURVEY OF STANFORD & MAIN (EUCLID) T B NO. 1 PAGE 95

SURVEY BY PRICKETT & PARTY TRACT NO. \_\_\_\_\_

DATE SEPT. 2, 1969

SURVEYORS SERVICE COMPANY, SANTA MESA - STOCK NO. 411

DO NOT EXTEND NOTES THIS SIDE OF LINE



W.P.

CITY OF GARDEN GROVE, CALIFORNIA

SURVEY OF STANFORD & MAIN (EUCLID) T B NO. 1 PAGE 95A

SURVEY BY PRICKETT & PARTY TRACT NO. \_\_\_\_\_

DATE April 24, 1974

SURVEYORS SERVICE COMPANY, COSTA MESA - STOCK NO. 411

DO NOT EXTEND NOTES THIS SIDE OF LINE

Fd. L.&T.  
per G.G.  
T.B. 1, p. 95

STANFORD AVE.

Fd. L.&T.  
per G.G.  
T.B. 1, p. 95

(Formerly Euclid)

MAIN ST.

Set L.&T.

Fd. Lg. Spike per  
G.G. T.B. 1, p. 95

Set Spk., W. & Brass  
Tag on new ptmt.  
43.14' 10-26-84

Set L.&T.

32'

285'

20'

20'

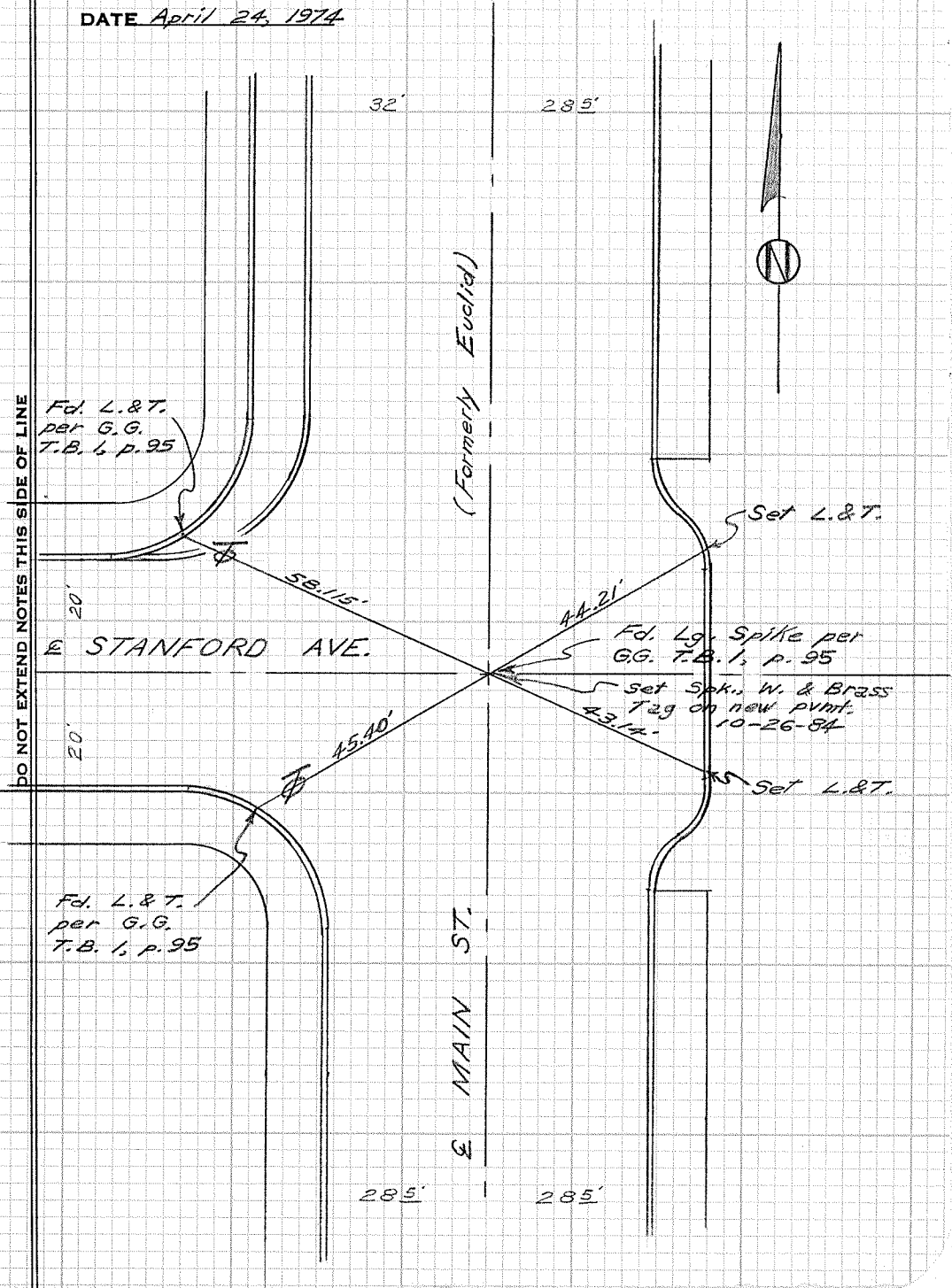
58.15'

45.40'

44.21'

285'

285'



CITY OF GARDEN GROVE, CALIFORNIA

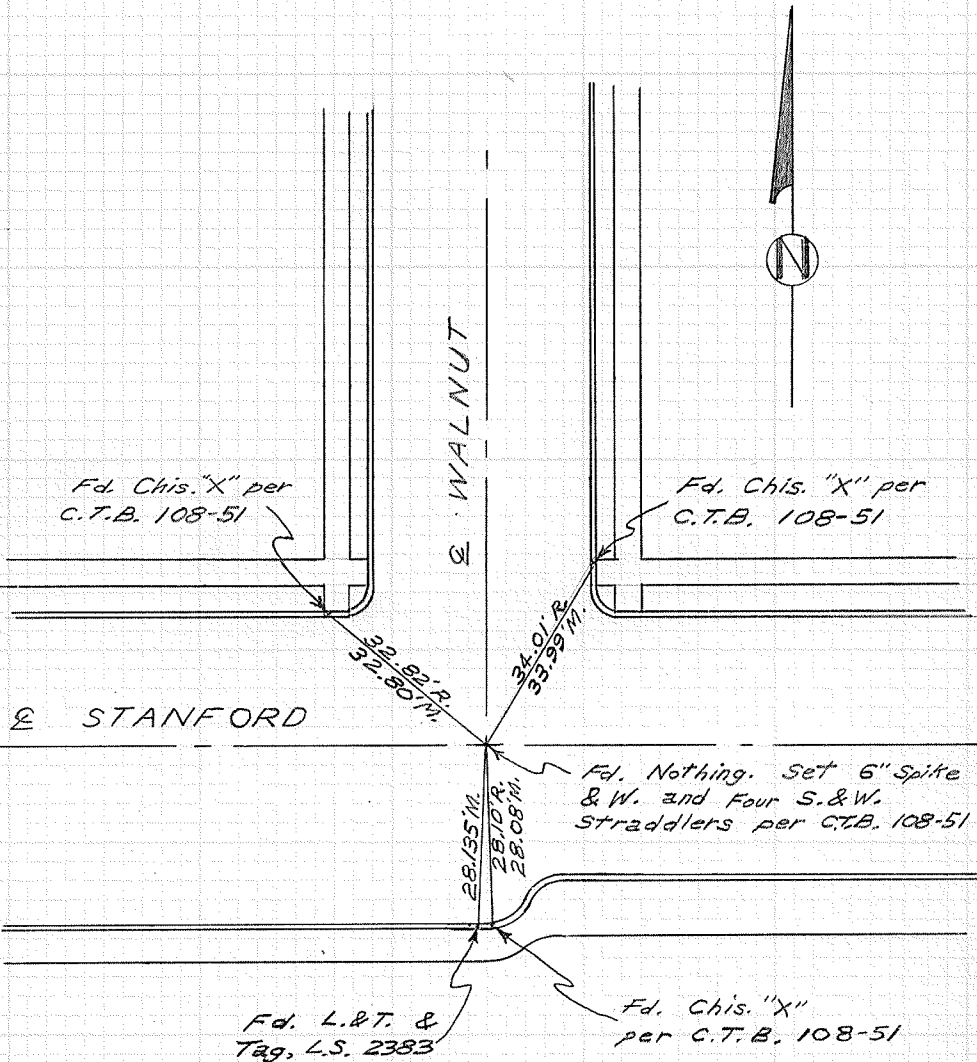
SURVEY OF STANFORD & WALNUT TB NO. 1 PAGE 96

SURVEY BY PRICKETT & PARTY TRACT NO. \_\_\_\_\_

DATE APRIL 7, 1972

SURVEYORS SERVICE COMPANY, COSTA MESA - STOCK NO. 411

DO NOT EXTEND NOTES THIS SIDE OF LINE

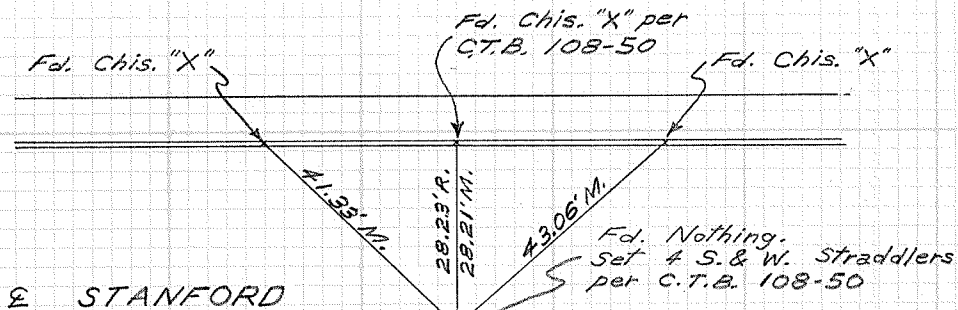


CITY OF GARDEN GROVE, CALIFORNIA

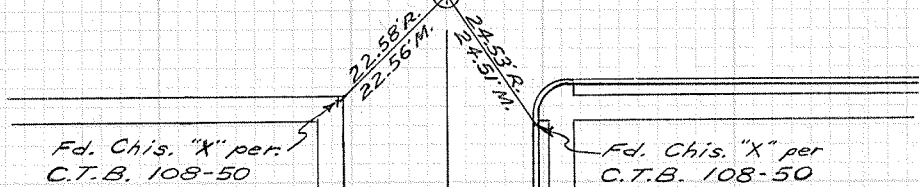
SURVEY OF STANFORD & SIXTH ST. TB NO. 1 PAGE 97

SURVEY BY PRICKETT & PARTY TRACT NO. \_\_\_\_\_

DATE MARCH 31, 1972



⊕ STANFORD



⊕ SIXTH ST.



DO NOT EXTEND NOTES THIS SIDE OF LINE

SURVEYORS SERVICE COMPANY, SANTA MESA - STOCK NO. 411

CITY OF GARDEN GROVE, CALIFORNIA

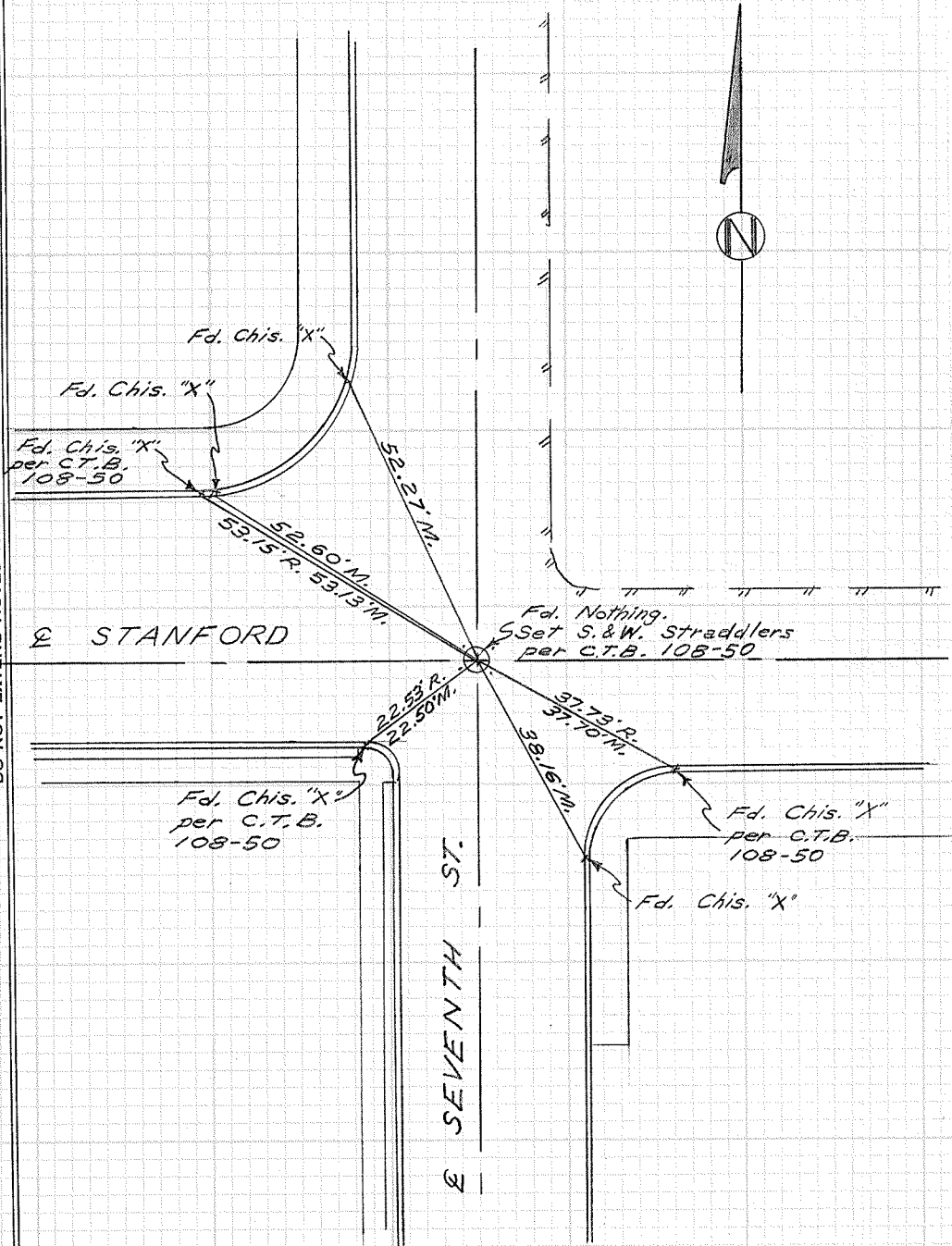
SURVEY OF STANFORD & SEVENTH T B NO. 1 PAGE 98

SURVEY BY PRICKETT & PARTY TRACT NO. \_\_\_\_\_

DATE JUNE 24, 1971

SURVEYORS SERVICE COMPANY, COSTA MESA - STOCK NO. 411

DO NOT EXTEND NOTES THIS SIDE OF LINE



W.P.

CITY OF GARDEN GROVE, CALIFORNIA

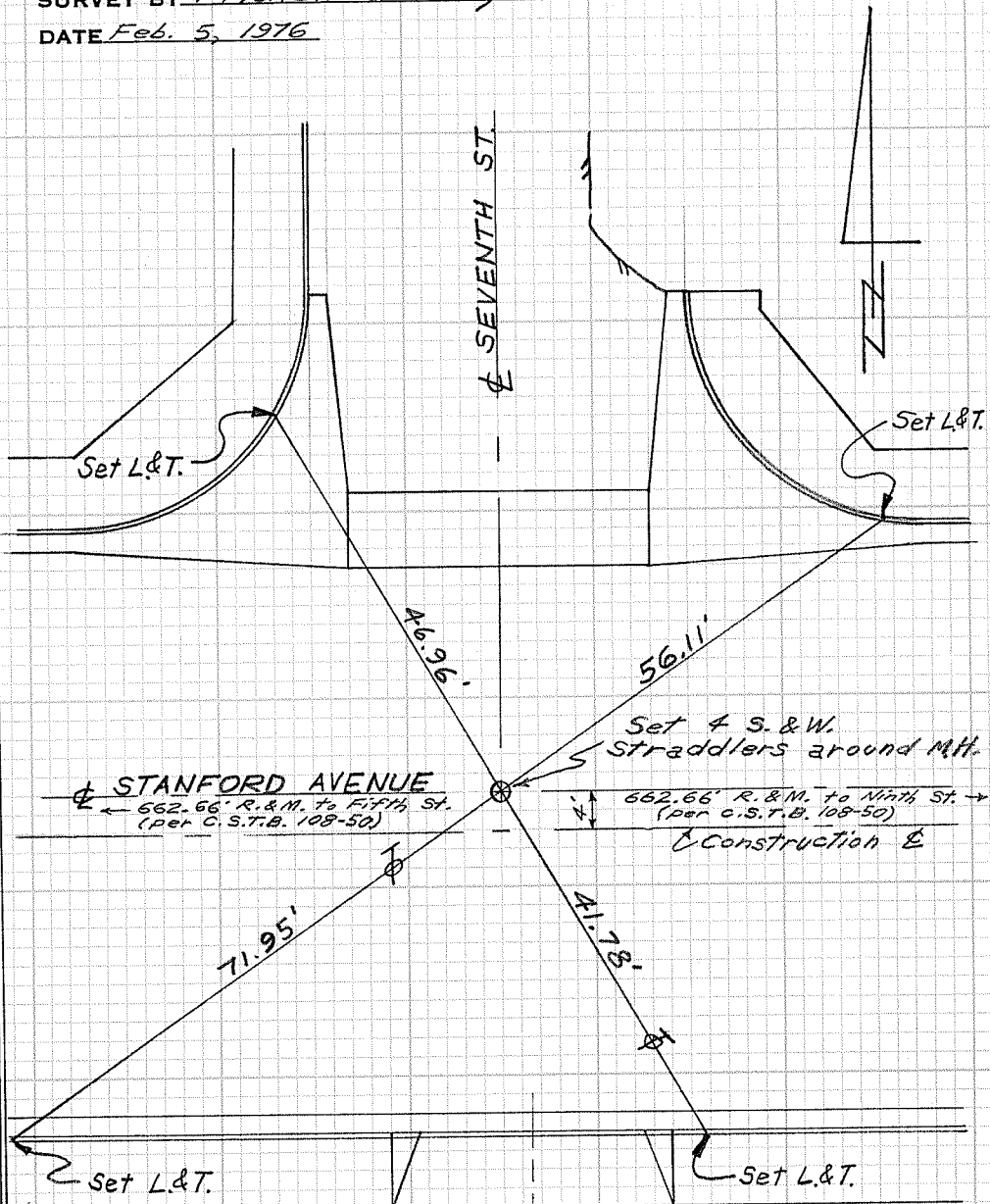
SURVEY OF Stanford & Seventh T B NO. 1 PAGE 98A

SURVEY BY Prickett & Party TRACT NO. \_\_\_\_\_

DATE Feb. 5, 1976

SURVEYORS SERVICE COMPANY, COSTA MESA - STOCK NO. 411

DO NOT EXTEND NOTES THIS SIDE OF LINE



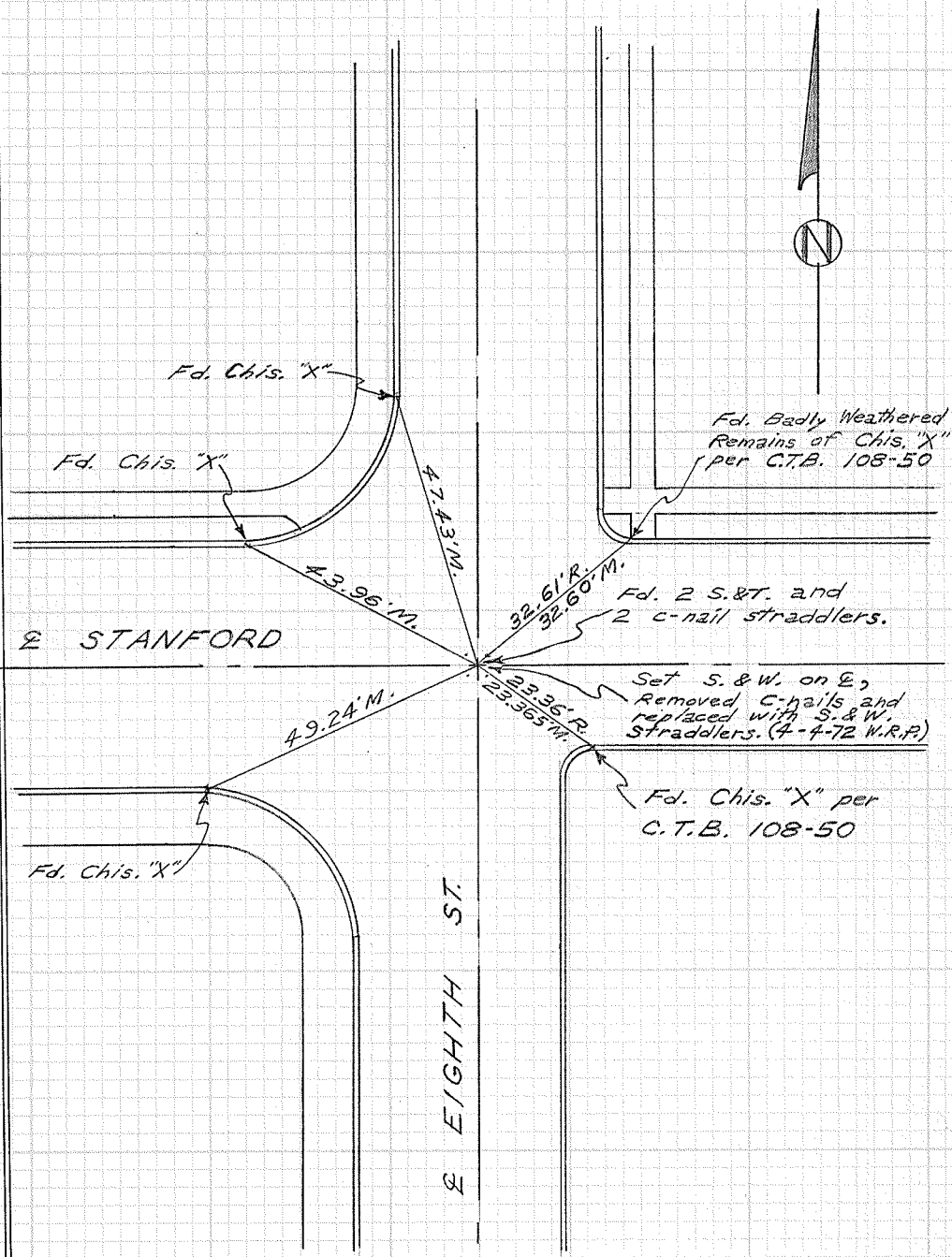


CITY OF GARDEN GROVE, CALIFORNIA

SURVEY OF STANFORD & EIGHTH TB NO. 1 PAGE 99  
 SURVEY BY PRICKETT & PARTY TRACT NO. \_\_\_\_\_  
 DATE JUNE 23, 1971

SURVEYORS SERVICE COMPANY, CANTA MESA - STOCK NO. 411

DO NOT EXTEND NOTES THIS SIDE OF LINE



STANFORD

EIGHTH ST.

W.P.

CITY OF GARDEN GROVE, CALIFORNIA

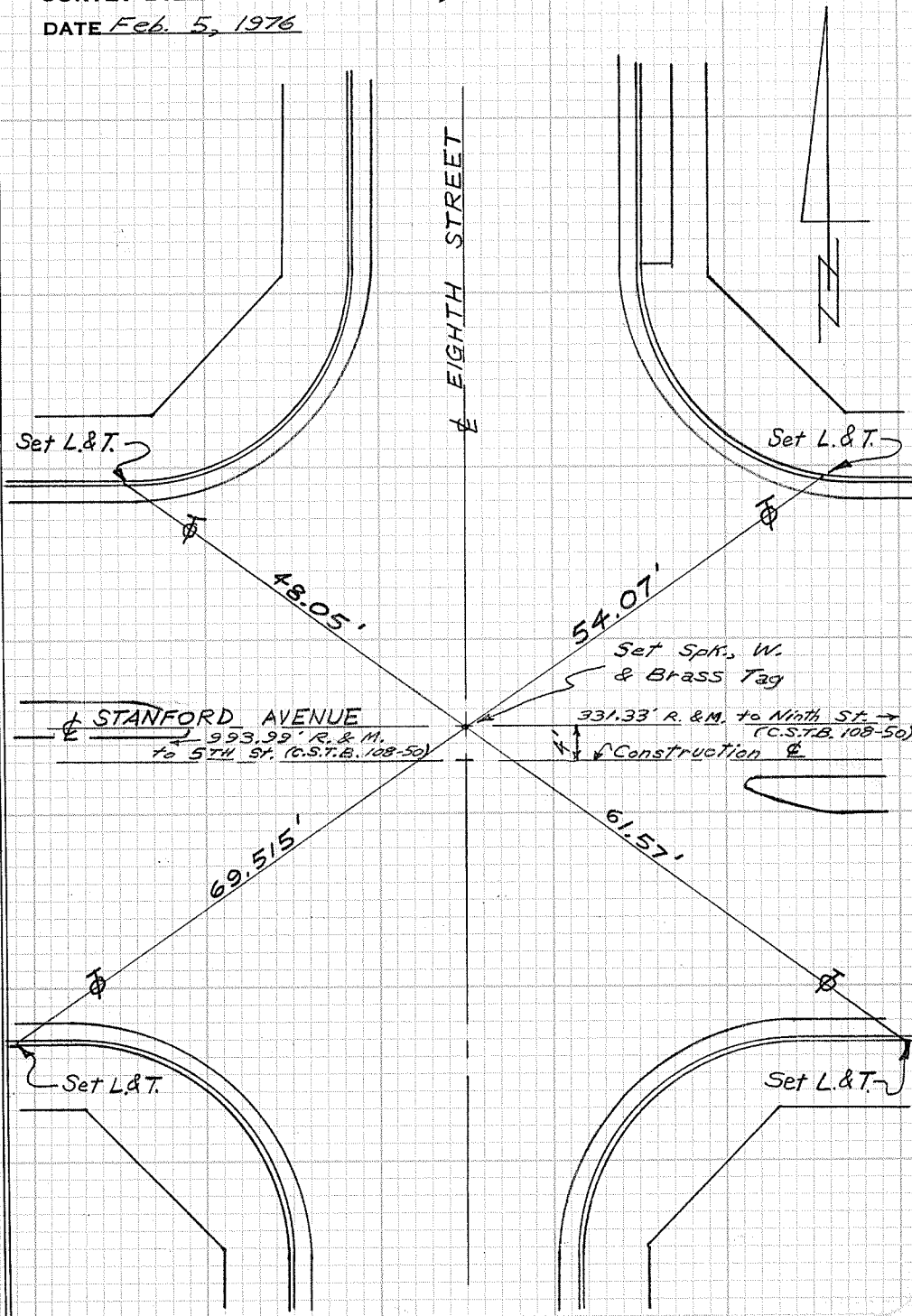
SURVEY OF Stanford & Eighth T B NO. 1 PAGE 99A

SURVEY BY Prickett & Party TRACT NO. \_\_\_\_\_

DATE Feb. 5, 1976

SURVEYORS SERVICE COMPANY, STA. MESA - STOCK NO. 411

DO NOT EXTEND NOTES THIS SIDE OF LINE



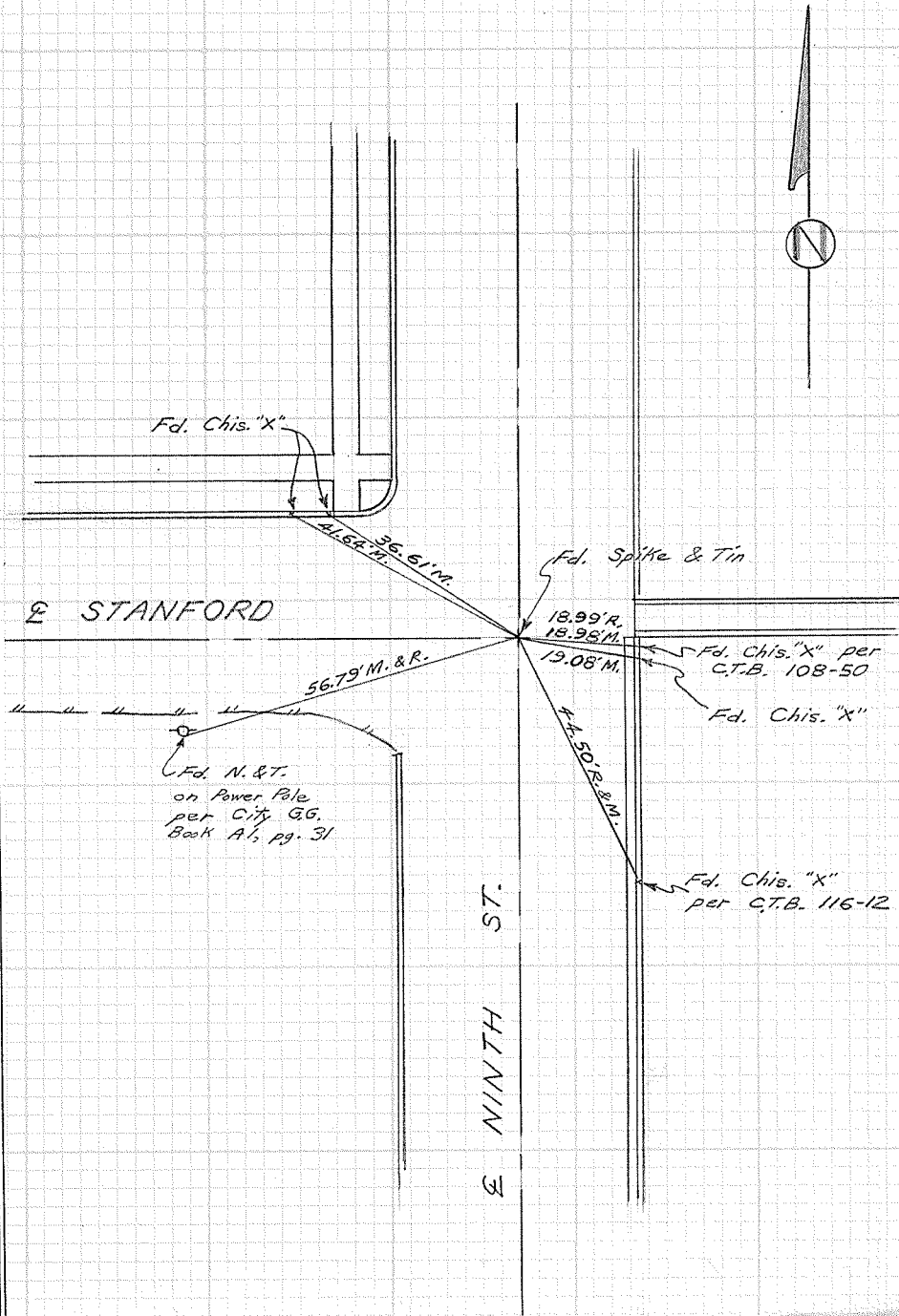
CITY OF GARDEN GROVE, CALIFORNIA

SURVEY OF STANFORD & NINTH ST. TB NO. 1 PAGE 100  
SURVEY BY PRICKETT & PARTY TRACT NO. \_\_\_\_\_  
DATE SEPT. 2, 1969

SURVEYORS SERVICE COMPANY, COSTA MESA - STOCK NO. 411

0578 / 54-11  
124-10 423

DO NOT EXTEND NOTES THIS SIDE OF LINE



CITY OF GARDEN GROVE, CALIFORNIA

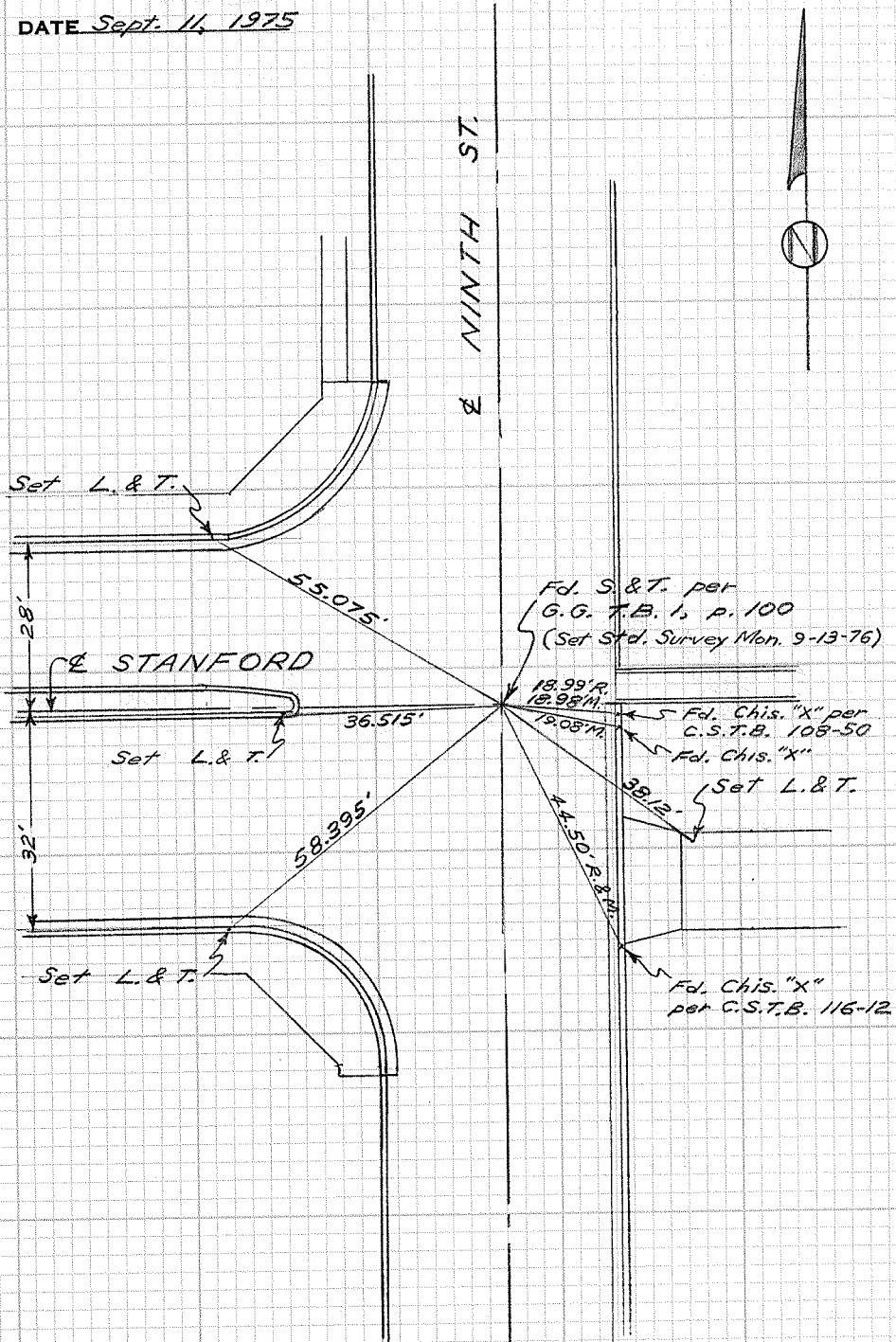
SURVEY OF Stanford & Ninth T B NO. 1 PAGE 100A

SURVEY BY Prickett & Party TRACT NO. \_\_\_\_\_

DATE Sept. 11, 1975

DO NOT EXTEND NOTES THIS SIDE OF LINE

SURVEYORS SERVICE COMPANY, C. STA. MESA - STOCK NO. 411



CITY OF GARDEN GROVE, CALIFORNIA

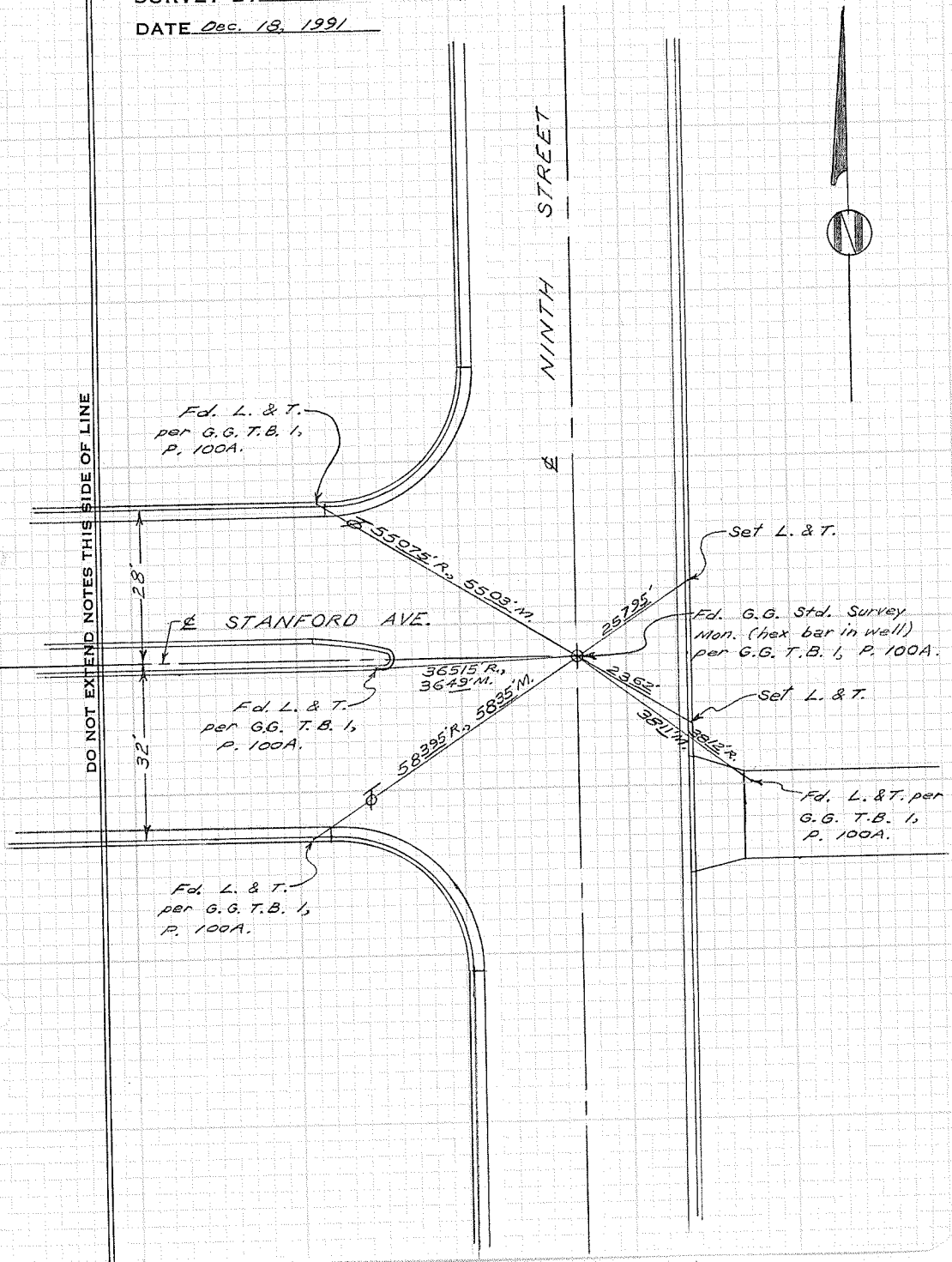
SURVEY OF Stanford Ave. & Ninth St. T B NO. 1 PAGE 100B

SURVEY BY Prickett & Party TRACT NO. \_\_\_\_\_

DATE Dec. 13, 1991

SURVEYORS SERVICE COMPANY. TA MESA - STOCK NO. 411

DO NOT EXTEND NOTES THIS SIDE OF LINE



Fd. L. & T.  
per G.G. T.B. 1,  
P. 100A.

28'  
32'

STANFORD AVE.

Fd. L. & T.  
per G.G. T.B. 1,  
P. 100A.

Fd. L. & T.  
per G.G. T.B. 1,  
P. 100A.

36.515° R,  
36.49° M.

58.995° R, 58.95° M.

Set L. & T.

Fd. G.G. Std. Survey  
Mon. (hex bar in well)  
per G.G. T.B. 1, P. 100A.

Set L. & T.

Fd. L. & T. per  
G.G. T.B. 1,  
P. 100A.

NINTH STREET

